Met Office

Daily weather summary | December 2020

Monthly weather summary collated 15 January 2021 at 03:03 am

Product designed by the Met Office National Climate Information Centre (NCIC) in collaboration with The National Meteorological Library and Archive (NMLA).

Met Office and the Met Office logo are registered trademarks. © Crown copyright 2020

Daily Weather Summaries for December 2020

If you have any questions or feedback about this product or wish to obtain further data please contact the Met Office.

This document contains daily weather summaries for each day of December 2020. The Met Office National Meteorological Library and Archive holds a continuous record of daily weather summaries or daily weather reports from 1860, and these daily weather summaries form a continuation of that series.

The purpose of each summary is to provide an overview of the weather conditions across the UK on that day, with the historical emphasis mainly based on observations from surface network of weather stations, although the format has varied over the decades. While the emphasis remains on observations from the surface network, the current daily weather summaries supplement these by including satellite and rain-radar imagery to provide a more complete overview. The current format of the daily weather summaries is as follows:

1. Text summary of the main characteristics of the weather during the day, written by an operational meteorologist in the Met Office operations centre.
2. Table of daily extremes for the UK for key climate variables including temperature, rainfall, sunshine and gust speeds.
3. Overview of the synoptic situation at 00 and 12 UTC comprising: analysis charts showing the surface pressure pattern and associated weather fronts; North Atlantic and European infra-red satellite images showing cloud-cover; combined infra-red and rain-radar images of the UK; maps of wind speed and direction at 00 and 12 UTC; observations of pressure, wind speed and direction, cloud cover, air and dewpoint temperature at selected UK and European stations in data tables.
4. UK maps of key climate variables from observing stations including maximum, minimum and grass minimum temperature, rainfall, sunshine, gust speed and snow.
5. Further guidance notes

If you spot any data errors or omissions in this product please contact the Met Office.

Monthly summary collated 15/01/2021 03:03 Product designed by the Met Office National Climate Information Centre working with the Library and Archive.

Met Office Crown Copyright

Station Network Maps

This issue of the daily weather summary provides data for the following UK and European locations (Reykjavic (5) also included):

Daily Weather Summary for Tuesday 01 December 2020

This day's summary created 08/12/2020 03:00

Summary of the UK Weather for Tuesday 01 December 2020

During the early hours frontal cloud moved south toward the southwest, with low cloud behind, lingering until dawn. Eastern and central areas of England and Scotland remained largely clear. There were some gusty winds along southeastern coasts, while it remained largely calm elsewhere. A few scattered showers moved south over northeast Scotland and East Anglia through the early hours, with outbreaks of patchy rain over Northern Ireland and northwest Scotland. It was a cold night for many under clear skies, with milder temperatures where cloudier - notably the far southwest. Through the morning cloud thickened spreading eastwards into Scotland and northwestern England. The rest of England and Wales remained largely clear with sunny spells. This cloud covered most of Wales, the southwest, and northern England by mid-afternoon, with a few outbreaks of rain within this weakening warm front. Clearer spells occurred over central and eastern England. Through the evening and early night a cold front consisting of a defined band of rain, pushed southeast impacting northwest Scotland, with showers following behind.

Daily Extremes

Highest Maximum	**11.6°C** Achnagart (Ross & Cromarty, 15mAMSL)
Lowest Maximum	**4.5°C** Aboyne No 2 (Aberdeenshire, 140mAMSL)
Highest Minimum	**9.5°C** Scilly: St Marys Airport (Isles Of Scilly, 31mAMSL)
Lowest Minimum	**-4.2°C** Shap (Cumbria, 252mAMSL)
Lowest Grass Minimum	**-6.6°C** Maulds Meaburn (Cumbria, 183mAMSL)
Most Rainfall	**9.5mm** Achfary (Sutherland, 46mAMSL)
Most Sunshine	**6.4hr** Wellesbourne (Warwickshire, 47mAMSL)
Highest Gust	**43Kt 49mph** Weybourne (Norfolk, 21mAMSL)
Highest Gust (mountain)	**52Kt 60mph** Cairngorm Summit (Inverness-shire, 1237mAMSL)
Greatest Snow Depth at 0900 UTC	No non-zero values

mAMSL refers to station elevation in metres above mean sea level

Daily Weather Summary for Tuesday 01 December 2020

North Atlantic and Europe analysis charts and satellite images at 0000 UTC

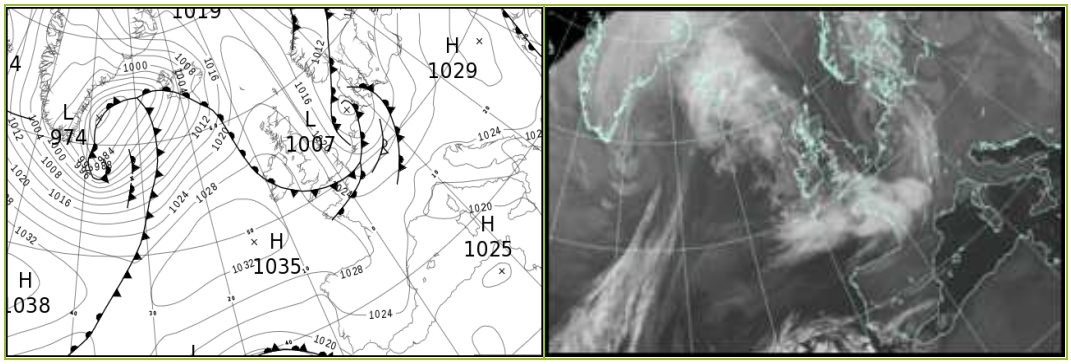

North Atlantic and Europe analysis charts and satellite images at 1200 UTC

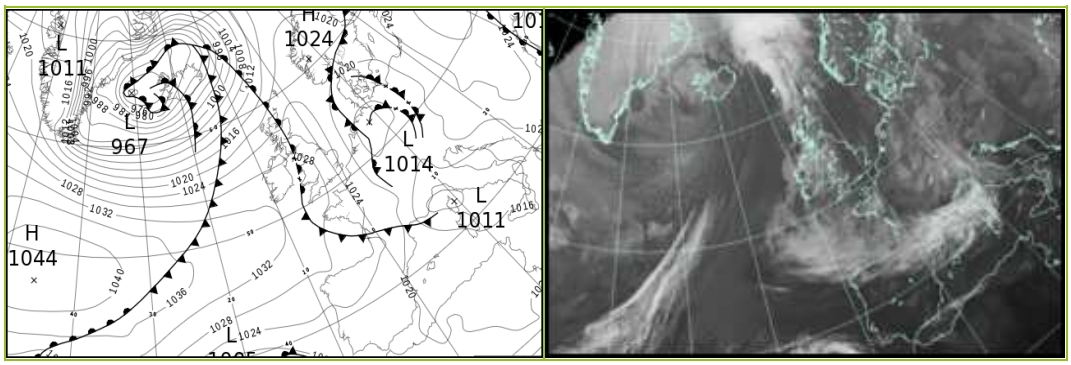

All satellite imagery copyright Met Office and EUMETSAT (European Organisation for the Exploitation of Meteorological Satellites). These show infra-red images from the geostationary MSG satellite. The rainfall rates are derived from both rain-radar and satellite data.

Daily Weather Summary for Tuesday 01 December 2020

UK satellite and rain-radar precipitation rates at (L) 0000 and (R) 1200 UTC

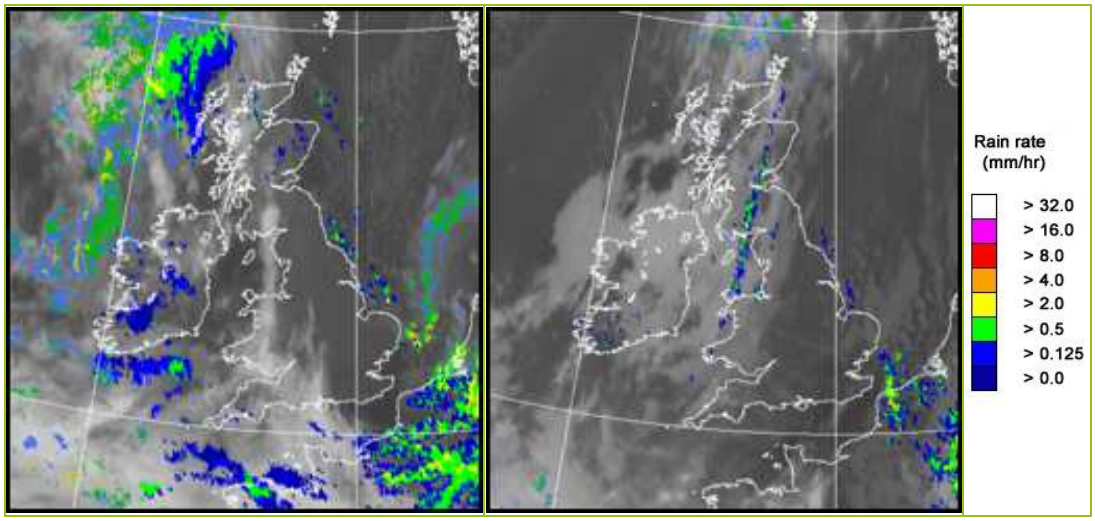

UK wind speed and direction at (L) 0000 and (R) 1200 UTC

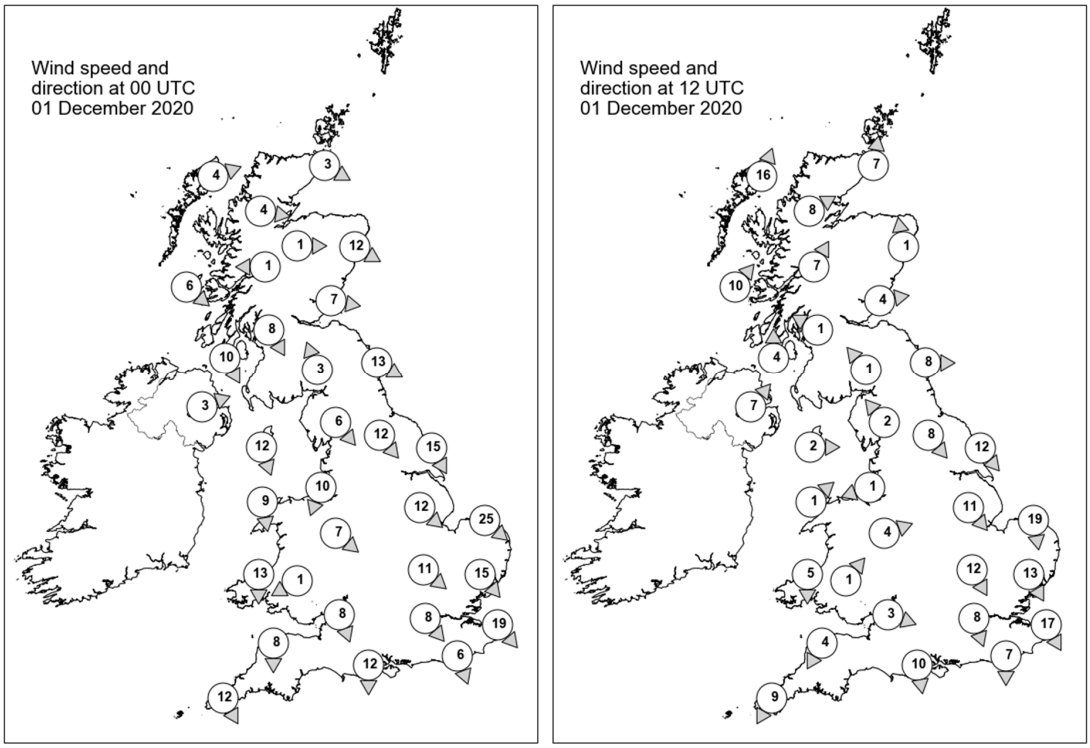

Daily Weather Summary for Tuesday 01 December 2020

Selected UK readings at (L) 0000 and (R) 1200 UTC

STATIONS		0000 UTC						1200 UTC					
NO	SITE	PRESS	WDIR	WSPD	CLOUD	TEMP	TDEW	PRESS	WDIR	WSPD	CLOUD	TEMP	TDEW
1	Lerwick	1022.2	-	-	0	2.7	0.5	1021.4	-	-	7	5.5	2.9
2	Wick	1024.0	WNW	3	2	2.5	1.1	1022.6	S	7	8	6.8	4.4
3	Stornoway	1025.4	WSW	4	7	4.0	2.6	1020.2	SSW	16	8	10.2	8.9
4	Loch Glascarnoch	1026.2	W	4	7	1.5	1.3	1022.8	WSW	8	5	6.9	4.6
5	Aviemore	1025.7	W	1	8	3.3	1.1	-	-	-	-	-	-
6	Dyce	1023.9	WNW	12	0	4.5	2.5	1025.5	S	1	8	5.4	2.4
7	Tulloch Bridge	1027.5	E	1	0	0.1	-0.8	1026.2	SSW	7	8	5.5	3.1
8	Tiree	1027.1	NW	6	5	5.5	1.7	1024.6	SW	10	8	10.7	9.7
9	Leuchars	1024.9	W	7	0	4.4	1.2	1026.3	W	4	8	5.9	2.9
10	Bishopton	1026.1	NNW	8	0	4.0	2.0	1027.1	ESE	1	8	5.5	4.1
11	Machrihanish	1026.8	NNW	10	6	7.9	3.1	1026.7	S	4	8	9.1	6.7
12	Boulmer	1023.5	WNW	13	3	5.9	1.8	1026.7	W	8	5	7.4	2.4
13	Eskdalemuir	1025.9	SSE	3	0	2.6	0.1	1028.3	SE	1	8	1.9	1.4
14	Aldergrove	1028.2	WSW	3	0	4.5	3.1	1027.9	SW	7	8	7.4	6.8
15	Shap	1026.0	NW	6	0	2.0	-0.3	1028.5	SE	2	8	2.5	1.5
16	Leeming	1023.5	NW	12	0	4.8	0.9	1027.5	NW	8	2	7.3	1.7
17	Ronaldsway	1026.7	NNW	12	0	7.0	1.6	1028.2	W	2	7	8.5	6.4
18	Bridlington	1020.4	NNW	15	6	6.8	4.9	1025.5	NW	12	0	8.1	4.9
19	Crosby	1025.7	NNE	10	0	6.0	3.1	1028.6	ENE	1	8	7.4	4.0
20	Valley	1026.9	N	9	2	7.7	3.3	1028.8	SW	1	7	8.6	6.1
21	Waddington	1022.5	NW	12	0	4.5	0.5	1026.8	NW	11	1	5.9	1.3
22	Shawbury	1025.4	NW	7	0	4.0	2.0	1028.6	WSW	4	7	6.4	3.4
23	Weybourne	1018.9	NW	25	7	7.5	5.3	1024.1	N	19	3	9.2	3.9
24	Bedford	1022.7	NW	11	0	4.3	1.7	1026.5	NNW	12	1	6.5	2.5
25	Aberporth	1026.8	N	13	6	8.5	3.8	1029.1	N	5	8	8.7	4.5
26	Sennybridge	1027.0	ENE	1	7	2.0	1.4	1029.4	SW	1	8	5.0	3.1
27	Wattisham	1020.2	NW	15	0	4.7	2.3	1024.3	NNW	13	1	5.8	3.8
28	Almondsbury	1025.3	NNW	8	4	6.9	2.6	1028.6	WNW	3	0	6.6	2.6
29	Heathrow	1023.1	NW	8	0	6.1	1.8	1026.6	NNW	8	1	7.1	2.0
30	Manston	1020.1	NW	19	6	7.2	3.8	1023.6	NNW	17	6	6.9	4.9
31	Chivenor	1026.5	N	8	7	9.9	6.5	1028.9	NNE	4	1	9.6	3.6
32	Exeter	1025.2	-	-	8	10.0	7.8	1028.6	-	-	0	7.9	5.2
33	Herstmonceux	1021.7	NNW	6	7	7.4	3.1	1024.7	N	7	0	8.0	3.8
34	Hurn	1024.2	N	12	7	9.1	5.2	1027.8	N	10	0	7.7	2.7
35	Camborne	1027.6	NNW	12	8	10.7	10.0	1029.5	NNE	9	7	10.3	4.3

Daily Weather Summary for Tuesday 01 December 2020

Selected European readings at (L) 0000 and (R) 1200 UTC

STATIONS		0000 UTC						1200 UTC					
NO	SITE	PRESS	WDIR	WSPD	CLOUD	TEMP	TDEW	PRESS	WDIR	WSPD	CLOUD	TEMP	TDEW
1	Murmansk	1008.7	SSW	14	7	-1.0	-4.2	1006.3	SSW	10	8	-0.8	-1.8
2	Helsinki	1015.3	SSE	6	8	0.2	-0.1	1019.8	SW	8	8	4.7	2.9
3	Stockholm	1013.6	SSW	6	-	1.9	0.9	1020.7	WSW	4	-	2.7	1.7
4	Oslo	-	-	-	-	-	-	-	-	-	-	-	-
5	Reykjavik	996.0	ESE	23	8	3.9	1.6	977.3	SSW	19	7	4.2	1.4
6	Moscow	1030.0	SSE	4	8	-0.3	-0.9	1032.6	SSE	4	8	-1.4	-3.2
7	Kiev	1027.6	NNE	2	8	-0.2	-3.3	1027.6	N	8	8	-0.6	-2.1
8	Warsaw	1024.1	SE	4	7	-2.3	-3.0	1023.6	ESE	8	0	1.8	-3.1
9	Berlin	1015.7	SSE	6	-	1.7	-1.9	1017.0	SSE	4	-	3.8	-0.3
10	De Bilt	1012.0	WNW	12	8	8.0	7.1	1017.1	NNW	12	8	9.5	4.8
11	Dublin	1028.7	WNW	8	4	3.6	2.9	1029.4	WSW	6	7	8.2	6.9
12	Cork	1029.7	NNW	12	7	9.9	8.4	1030.9	NNW	10	7	10.6	8.6
13	Sofia	1027.5	W	2	2	-4.1	-4.7	1024.8	-	0	2	-3.4	-5.2
14	Belgrade	1026.5	ESE	2	0	-1.0	-1.9	1021.0	ESE	6	0	3.7	-1.2
15	Budapest	1026.8	SW	2	-	0.5	0.1	1023.2	ESE	4	-	2.6	-2.3
16	Prague	1021.6	S	4	-	-1.9	-4.0	1018.2	ESE	2	7	1.9	-3.5
17	Munich	1023.4	SW	4	6	-2.9	-4.5	1016.9	N	2	8	1.0	-0.1
18	Strasbourg	1021.4	S	11	8	0.8	-0.7	1017.2	SSE	3	8	3.3	2.6
19	Paris	1021.1	WSW	8	8	5.9	5.2	1021.6	NNW	13	7	8.1	3.9
20	Jersey	1024.9	NW	16	8	11.3	9.8	1027.1	NNE	12	5	9.6	4.8
21	Milan	1024.6	N	2	-	6.5	0.0	1015.4	E	5	3	5.3	1.6
22	Marseille	1021.5	NW	8	-	1.5	-0.7	1015.6	WNW	14	8	9.7	3.2
23	Bordeaux	1027.7	WSW	3	7	1.5	-0.6	1024.1	NE	1	8	8.7	7.6
24	Rome	1019.6	NNE	2	2	6.4	4.6	1012.7	SSW	10	6	14.8	8.4
25	Ajaccio	1019.6	NNE	5	-	8.8	7.7	1013.0	SW	3	-	13.9	7.0
26	Barcelona	1023.2	N	10	-	10.2	8.3	1018.9	N	9	7	14.2	8.6
27	Majorca	1023.2	N	3	2	9.3	8.8	1018.6	ENE	3	5	18.8	11.8
28	Madrid	1026.9	N	2	0	3.8	3.0	1022.8	N	3	5	11.0	4.8
29	Lisbon	1021.6	-	-	-	13.9	10.9	1022.6	-	-	-	16.0	10.7
30	Athens	1016.3	NNE	8	-	12.8	8.0	1017.7	NNE	6	7	13.2	6.2
31	Malta	1020.2	SW	3	0	11.9	10.5	1017.4	WNW	10	3	19.0	12.7
32	Gibraltar	1021.7	E	14	6	16.9	14.8	1021.7	NE	7	2	18.1	12.7

Daily Weather Summary for Tuesday 01 December 2020

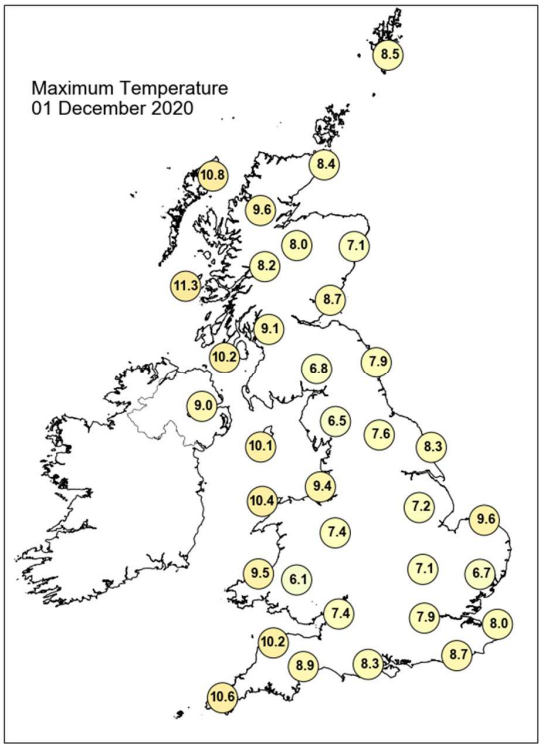

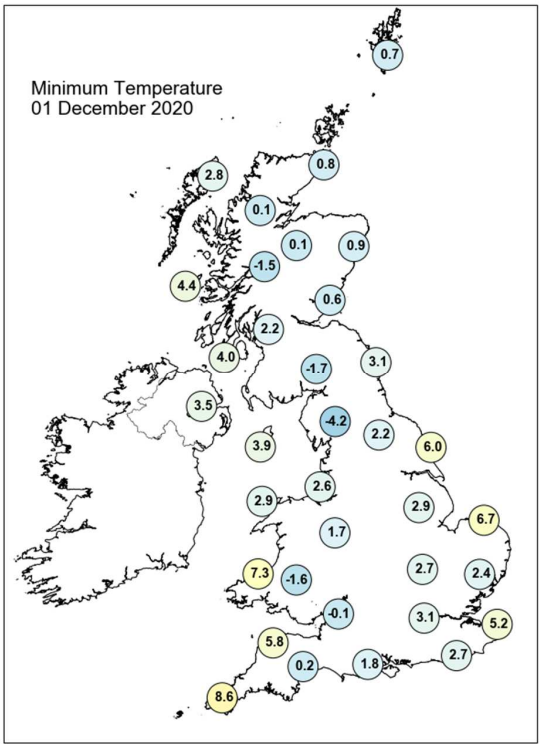

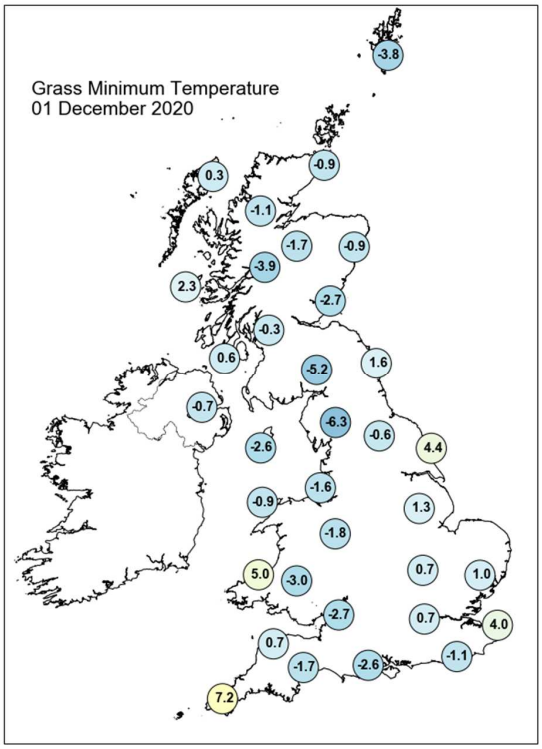

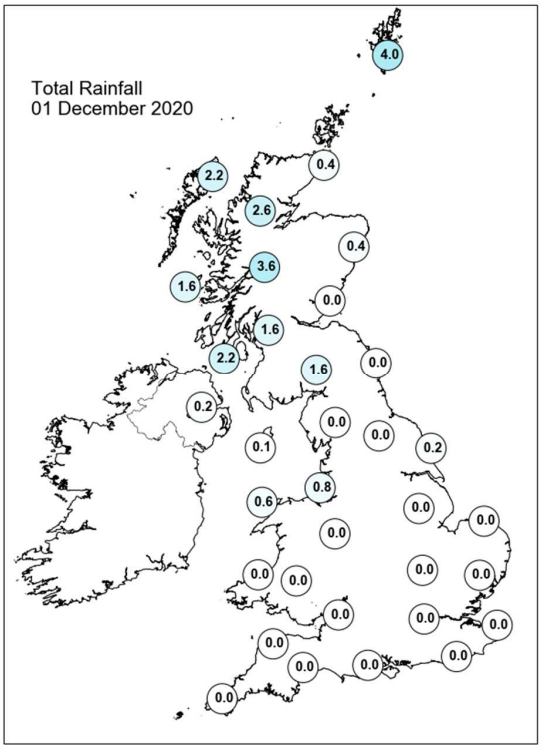

Daily Weather Summary for Tuesday 01 December 2020

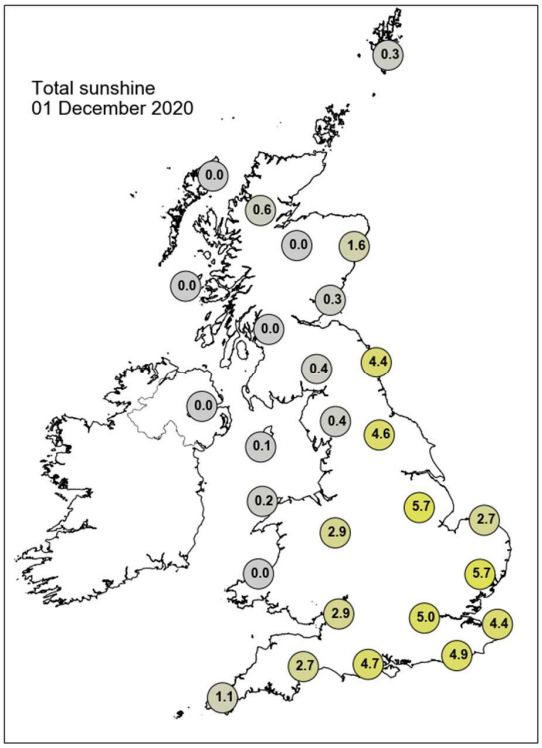

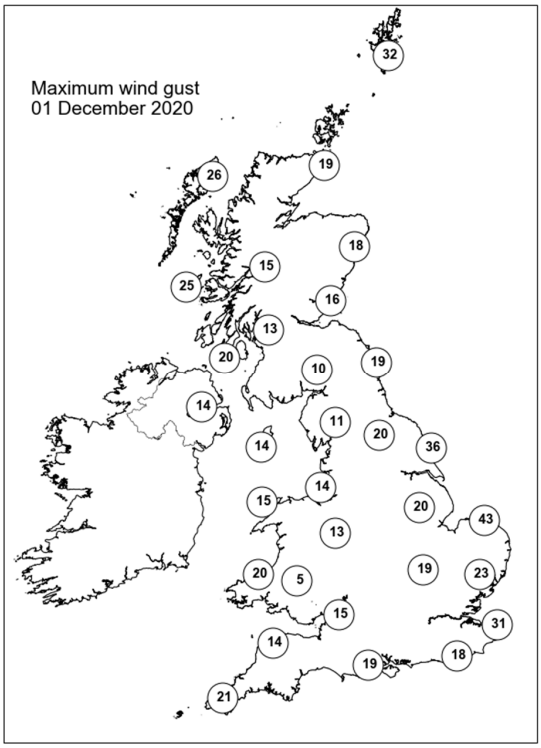

None of the selected stations observed a day of sleet or snow falling or non-zero snow depth at 0900 UTC.

Daily Weather Summary for Wednesday 02 December 2020

This day's summary created 09/12/2020 03:00

Summary of the UK Weather for Wednesday 02 December 2020

Early Wednesday most places were dry, with rain in the far northwest of Scotland and a few scattered showers over central Scotland and Northern Ireland. Most areas were cloudy, with the clearest skies over Eastern Scotland, East Anglia, and Kent. Through the early hours, a band of rain over Scotland pushed southeast. Followed by colder and brighter conditions with scattered heavy showers. Short-lived outbreaks of rain occurred on this front as it moved southeastwards over England and Wales through the day. Clearing Kent in the evening. Behind it, the showers continued all day and into the night in western and central Scotland, the Northern Isles and Northern Ireland, wintry over upland areas and falling as snow over higher peaks. There were sunny spells between the showers, whereas the rest of the UK stayed under cloud for most of the day. Strong winds were reported along western coasts but the wind was much lighter inland. By late evening, showers occurred widely but most frequently over western areas.

Daily Extremes

Highest Maximum	**11.8°C** Scilly: St Marys Airport (Isles Of Scilly, 31mAMSL)
Lowest Maximum	**3.8°C** Dalwhinnie No 2 (Inverness-shire, 351mAMSL)
Highest Minimum	**9.3°C** Scilly: St Marys Airport (Isles Of Scilly, 31mAMSL)
Lowest Minimum	**-2.7°C** Benson (Oxfordshire, 57mAMSL)
Lowest Grass Minimum	**-6.0°C** Fettercairn, Glensaugh No 2 (Kincardineshire, 171mAMSL) also Durris (Kincardineshire, 107mAMSL)
Most Rainfall	**28.4mm** Otterham Station (Cornwall, 235mAMSL)
Most Sunshine	**5.5hr** Durris (Kincardineshire, 107mAMSL)
Highest Gust	**42Kt 48mph** South Uist Range (Western Isles, 4mAMSL)
Highest Gust (mountain)	**66Kt 76mph** Cairngorm Summit (Inverness-shire, 1237mAMSL)
Greatest Snow Depth at 0900 UTC	No non-zero values

mAMSL refers to station elevation in metres above mean sea level

Daily Weather Summary for Wednesday 02 December 2020

North Atlantic and Europe analysis charts and satellite images at 0000 UTC

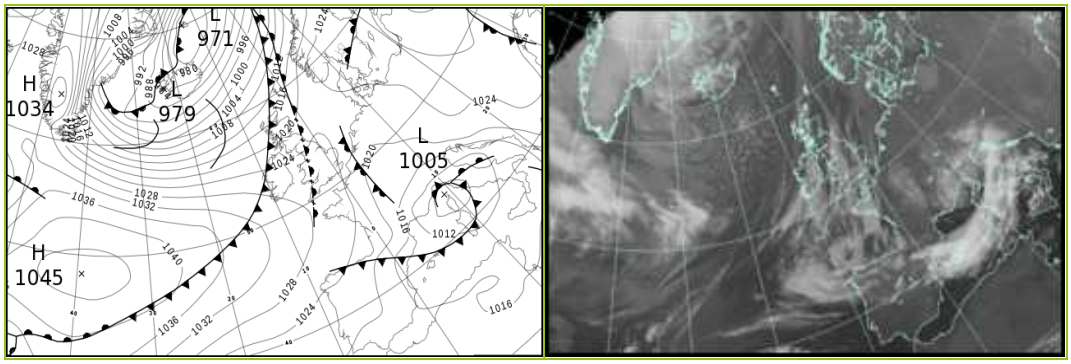

North Atlantic and Europe analysis charts and satellite images at 1200 UTC

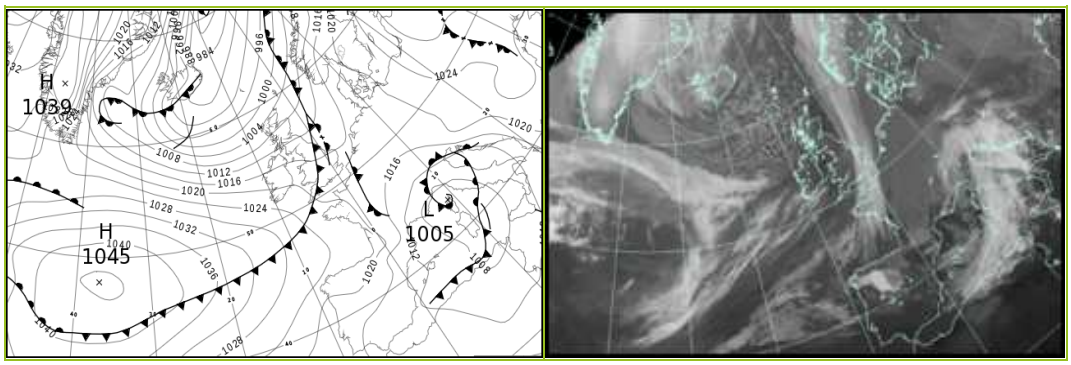

All satellite imagery copyright Met Office and EUMETSAT (European Organisation for the Exploitation of Meteorological Satellites). These show infra-red images from the geostationary MSG satellite. The rainfall rates are derived from both rain-radar and satellite data.

Daily Weather Summary for Wednesday 02 December 2020

UK satellite and rain-radar precipitation rates at (L) 0000 and (R) 1200 UTC

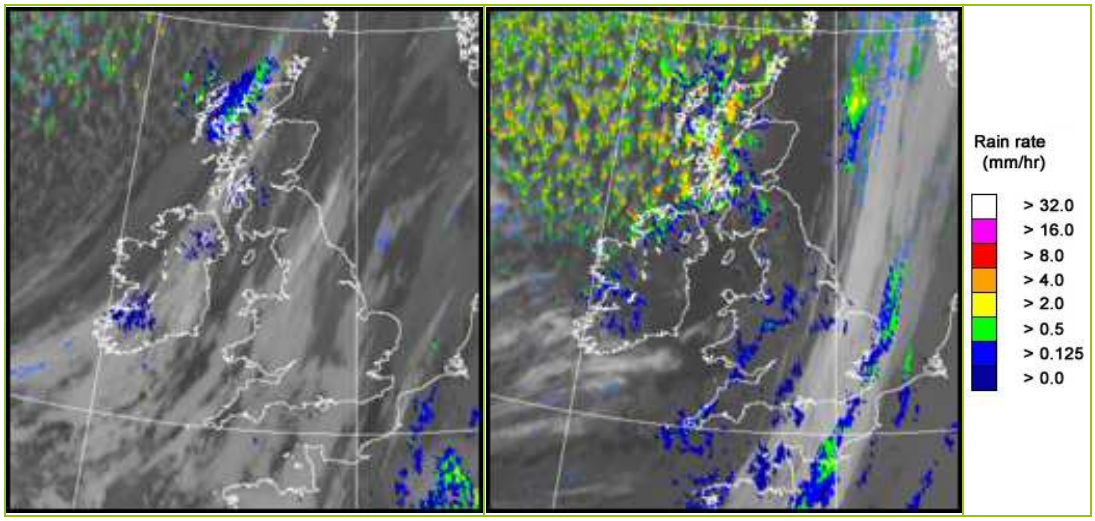

UK wind speed and direction at (L) 0000 and (R) 1200 UTC

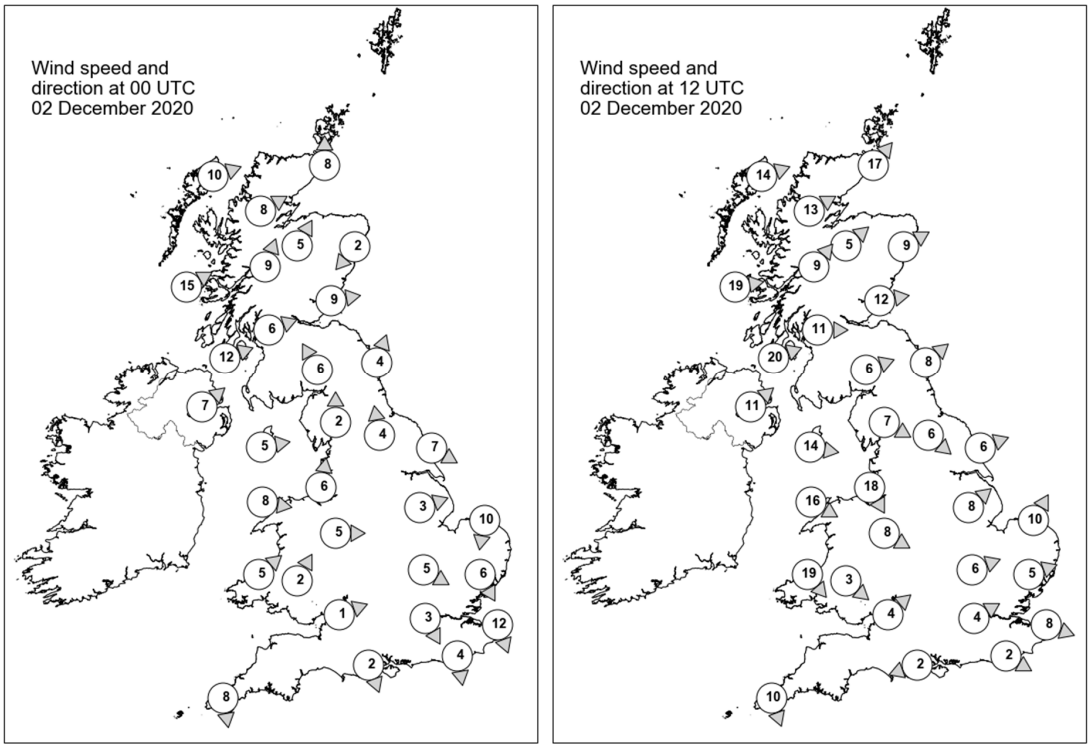

Daily Weather Summary for Wednesday 02 December 2020

Selected UK readings at (L) 0000 and (R) 1200 UTC

STATIONS		0000 UTC						1200 UTC					
NO	SITE	PRESS	WDIR	WSPD	CLOUD	TEMP	TDEW	PRESS	WDIR	WSPD	CLOUD	TEMP	TDEW
1	Lerwick	1013.4	-	-	8	8.4	8.1	1002.7	-	-	4	6.3	2.4
2	Wick	1015.7	S	8	3	7.4	6.2	1005.6	SW	17	0	5.4	2.2
3	Stornoway	1015.1	WSW	10	8	7.7	6.9	1004.5	WSW	14	2	4.4	2.0
4	Loch Glascarnoch	1016.7	WSW	8	8	7.6	6.4	1007.2	WSW	13	2	3.3	0.3
5	Aviemore	1017.9	SSW	5	7	7.3	5.1	1009.0	SW	5	7	3.7	1.8
6	Dyce	1018.6	NE	2	7	-1.9	-2.6	1008.6	WSW	9	0	6.6	0.5
7	Tulloch Bridge	1019.6	SSW	9	7	7.5	6.5	1010.1	SW	9	8	4.8	1.1
8	Tiree	1019.2	WSW	15	8	9.6	8.7	1009.8	W	19	5	6.3	2.4
9	Leuchars	1019.7	W	9	7	7.0	7.0	1010.7	W	12	0	7.0	3.7
10	Bishopton	1021.1	WSW	6	8	8.9	7.7	1011.7	W	11	3	6.3	2.7
11	Machrihanish	1021.8	WSW	12	7	9.6	8.0	1012.9	WSW	20	7	7.1	4.2
12	Boulmer	1022.1	SSW	4	8	4.3	2.9	1012.1	SW	8	0	8.6	4.5
13	Eskdalemuir	1023.3	SSE	6	9	4.2	4.2	1013.2	WSW	6	7	5.6	3.6
14	Aldergrove	1023.4	SW	7	8	8.3	8.0	1015.3	SW	11	2	6.2	3.5
15	Shap	1024.2	S	2	8	3.1	2.7	1014.1	WNW	7	1	7.3	1.9
16	Leeming	1024.2	S	4	8	3.4	1.9	1014.0	NW	6	2	7.9	4.1
17	Ronaldsway	1023.8	W	5	7	9.2	7.5	1015.8	W	14	1	8.2	1.2
18	Bridlington	1023.8	WNW	7	7	4.3	2.1	1013.5	WSW	6	8	6.4	5.5
19	Crosby	1024.6	S	6	8	7.8	6.4	1016.1	NNW	18	8	8.7	5.2
20	Valley	1025.2	W	8	8	9.9	8.3	1017.7	WNW	16	2	8.5	3.7
21	Waddington	1025.3	WSW	3	5	2.7	0.2	1015.5	SW	8	7	6.4	5.1
22	Shawbury	1025.5	W	5	8	5.8	4.3	1016.8	WNW	8	7	7.7	6.7
23	Weybourne	1024.0	N	10	0	7.3	2.1	1015.5	SSW	10	8	5.4	2.3
24	Bedford	1025.4	WNW	5	7	2.3	0.9	1017.0	WSW	6	8	4.8	3.7
25	Aberporth	1026.0	SW	5	8	7.4	6.6	1019.0	NW	19	8	8.6	4.0
26	Sennybridge	1026.8	SSW	2	8	4.4	4.0	1018.1	NW	3	8	6.3	5.9
27	Wattisham	1024.4	NNW	6	6	3.1	2.7	1017.1	WSW	5	8	3.8	2.8
28	Almondsbury	1026.3	WSW	1	8	5.0	4.1	1017.6	SW	4	8	8.0	6.6
29	Heathrow	1025.4	NNW	3	8	3.5	1.6	1017.9	WSW	4	8	5.9	2.5
30	Manston	1023.4	NNW	12	3	6.1	4.2	1017.5	WNW	8	8	5.5	4.4
31	Chivenor	1026.7	-	-	8	6.2	5.2	1018.9	-	-	8	10.7	7.9
32	Exeter	1026.6	-	-	8	6.1	5.0	1018.4	-	-	8	8.8	8.0
33	Herstmonceux	1024.4	N	4	6	3.4	2.0	1018.3	WNW	2	8	4.7	2.9
34	Hurn	1026.3	NNW	2	7	-0.2	-0.9	1018.5	ENE	2	8	5.8	4.7
35	Camborne	1027.3	N	8	7	9.9	7.7	1020.7	NNW	10	8	9.8	8.9

Daily Weather Summary for Wednesday 02 December 2020

Selected European readings at (L) 0000 and (R) 1200 UTC

STATIONS		0000 UTC						1200 UTC					
NO	SITE	PRESS	WDIR	WSPD	CLOUD	TEMP	TDEW	PRESS	WDIR	WSPD	CLOUD	TEMP	TDEW
1	Murmansk	1017.3	WSW	2	2	-2.7	-6.1	1014.8	S	12	7	-4.7	-7.0
2	Helsinki	1026.9	SW	8	8	3.9	3.4	1028.2	S	10	7	2.4	-0.3
3	Stockholm	1026.5	SW	4	-	2.7	2.3	1023.4	SSE	4	-	4.3	3.0
4	Oslo	-	-	-	-	-	-	-	-	-	-	-	-
5	Reykjavik	985.2	SW	11	5	2.1	-2.7	-	-	-	7	-	-
6	Moscow	1036.5	ESE	2	8	-1.7	-2.8	1037.3	SSE	2	2	-3.3	-6.3
7	Kiev	1027.6	NE	4	8	-0.1	-0.7	1027.4	-	0	8	-0.6	-1.2
8	Warsaw	1028.0	E	8	0	-3.9	-5.2	1025.8	SE	8	5	-2.1	-6.7
9	Berlin	1023.4	ESE	4	-	-0.9	-2.2	1019.9	ESE	4	-	1.4	-1.1
10	De Bilt	1020.9	NE	4	8	6.4	4.7	1016.6	SE	2	8	5.8	4.7
11	Dublin	1024.8	W	10	8	8.4	7.1	1017.9	W	12	3	5.7	3.0
12	Cork	1027.4	WNW	6	7	8.1	6.4	1021.2	W	12	7	6.7	3.6
13	Sofia	1026.5	-	0	2	-8.3	-8.3	1023.2	ESE	2	2	1.0	-2.8
14	Belgrade	1022.1	ESE	4	0	-1.1	-3.6	1020.0	ESE	6	6	3.7	-4.0
15	Budapest	1024.9	ENE	4	-	-2.0	-2.4	1022.5	E	4	-	0.9	-3.8
16	Prague	1023.2	E	4	-	0.0	-4.2	1020.0	E	6	7	-0.1	-5.7
17	Munich	1019.4	ENE	4	8	0.4	-0.7	1016.8	NE	6	8	-2.0	-4.8
18	Strasbourg	1019.1	N	4	8	2.9	2.5	1016.2	NNE	8	8	3.3	1.7
19	Paris	1020.4	NNW	9	7	7.0	4.1	1017.7	NNW	7	8	8.1	4.7
20	Jersey	1025.5	NNE	6	8	7.3	2.4	1019.9	WSW	4	7	9.6	4.5
21	Milan	1013.9	SE	5	8	3.5	1.7	1011.8	SSE	3	7	1.0	0.8
22	Marseille	1010.7	NW	12	-	6.1	2.2	1008.1	NNW	15	-	9.9	1.3
23	Bordeaux	1022.9	NW	3	8	4.0	3.3	1020.5	NW	9	7	8.9	4.7
24	Rome	1008.5	SW	15	6	14.1	10.0	1008.0	N	2	8	11.2	9.9
25	Ajaccio	1008.1	NE	6	-	7.7	4.8	1005.8	W	4	8	11.8	5.6
26	Barcelona	1013.8	N	9	7	10.9	6.6	1011.7	WSW	13	3	13.3	4.1
27	Majorca	1013.1	NW	4	6	13.9	7.6	1012.2	E	6	7	10.3	6.9
28	Madrid	1018.9	N	10	6	9.8	1.3	1017.2	NNE	15	5	10.0	-1.6
29	Lisbon	1020.3	-	-	-	13.2	8.1	1016.9	-	-	-	17.0	10.8
30	Athens	-	-	-	-	-	-	1019.5	ENE	5	5	15.0	6.8
31	Malta	1016.0	W	5	1	13.3	11.0	1011.8	S	10	7	17.6	13.5
32	Gibraltar	1018.4	W	6	0	14.3	12.7	1014.6	W	12	1	19.2	11.6

Daily Weather Summary for Wednesday 02 December 2020

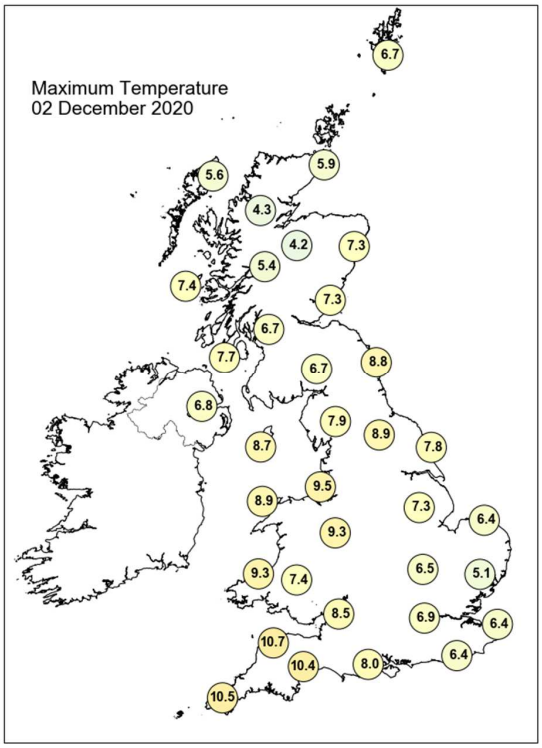

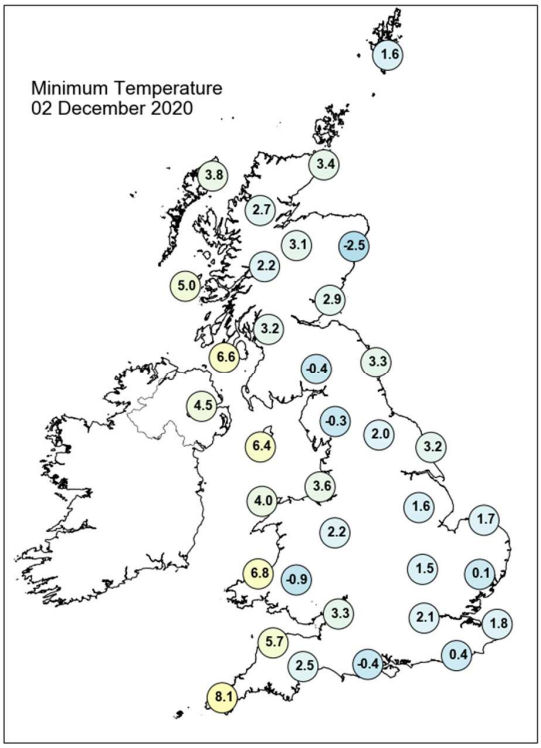

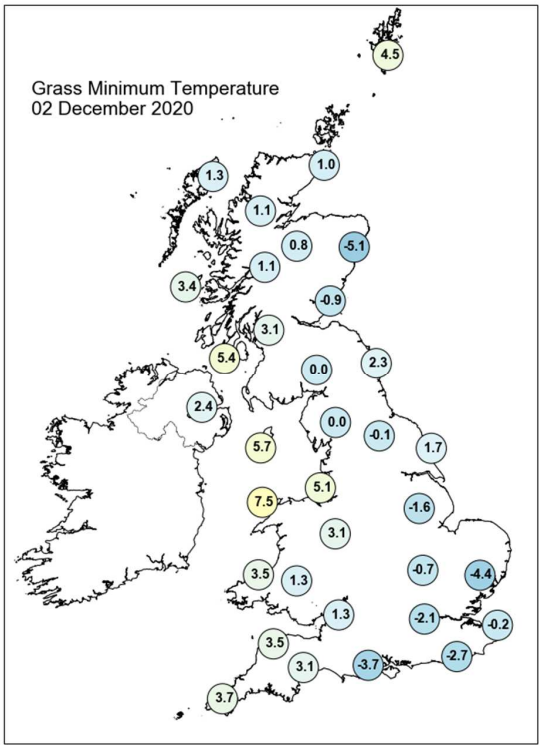

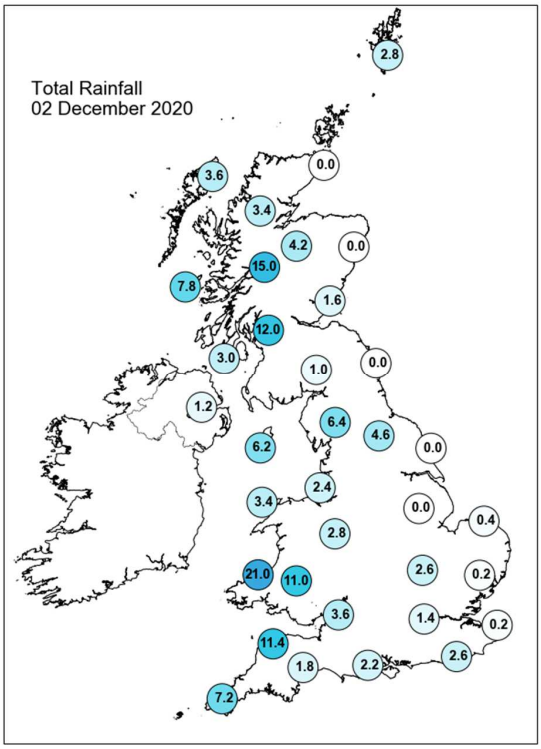

Daily Weather Summary for Wednesday 02 December 2020

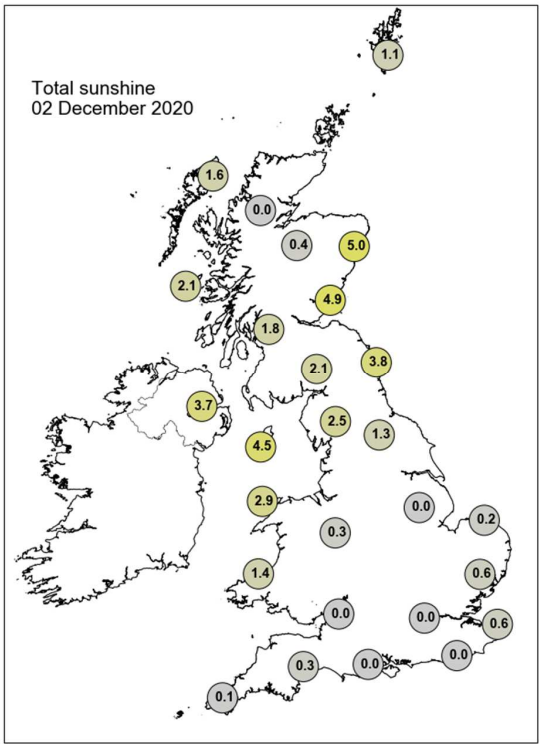

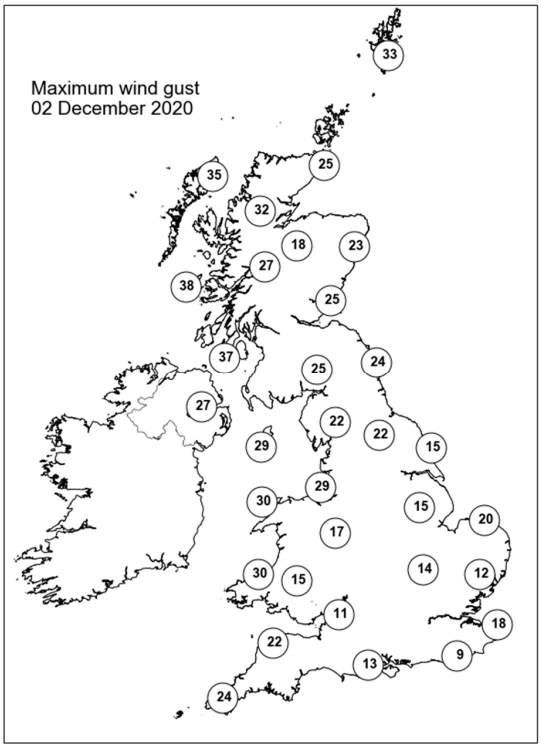

None of the selected stations observed a day of sleet or snow falling or non-zero snow depth at 0900 UTC.

Daily Weather Summary for Thursday 03 December 2020

This day's summary created 10/12/2020 03:00

Summary of the UK Weather for Thursday 03 December 2020

During the early hours, an area of cloud covered the majority of England, Wales and Northern Ireland. This produced outbreaks of rain and wintry precipitation over the highest ground, in western areas at first and then spread eastwards later on. Patchy cloud and frequent blustery showers tracked eastwards across western and central Scotland, turning wintery even to lower levels. By dawn, lying snow was reported down to low levels in Scotland, including in Edinburgh, and on high ground in England. Wintry showers continued through the morning in western Scotland and in parts of Northern Ireland, while outbreaks of rain spread over much of England, with particularly heavy bursts across London and the Southeast. This precipitation fell as snow on some higher routes in northern England. During the afternoon, most of the showers ended over Scotland and Northern Ireland, leaving drier conditions and sunny spells. The rain in southern England cleared northwards during the late afternoon. Many areas experienced showers through the evening. Temperatures stayed below freezing throughout the day in some areas of northwestern Scotland.

Daily Extremes

Highest Maximum	**9.1°C** Wight: St Catherines Point (Isle Of Wight, 20mAMSL)
Lowest Maximum	**0.2°C** Cromdale (Moray (in Highland Region), 193mAMSL)
Highest Minimum	**7.3°C** Isle Of Portland (Dorset, 52mAMSL) also Bude (Cornwall, 15mAMSL)
Lowest Minimum	**-5.9°C** Kinbrace, Hatchery (Sutherland, 103mAMSL)
Lowest Grass Minimum	**-8.8°C** Aboyne No 2 (Aberdeenshire, 140mAMSL)
Most Rainfall	**49.2mm** Elham, Parsonage Farm (Kent, 80mAMSL)
Most Sunshine	**5.7hr** Orkney: Loch Of Hundland (Orkney, 28mAMSL)
Highest Gust	**48Kt 55mph** Langdon Bay (Kent, 117mAMSL)
Highest Gust (mountain)	**50Kt 58mph** Great Dun Fell No 2 (Cumbria, 847mAMSL)
Greatest Snow Depth at 0900 UTC	**1cm** Tulloch Bridge (Inverness-shire, 249mAMSL) also Livingston Mill (West Lothian (in Lothian Region), 108mAMSL)

mAMSL refers to station elevation in metres above mean sea level

Daily Weather Summary for Thursday 03 December 2020

North Atlantic and Europe analysis charts and satellite images at 0000 UTC

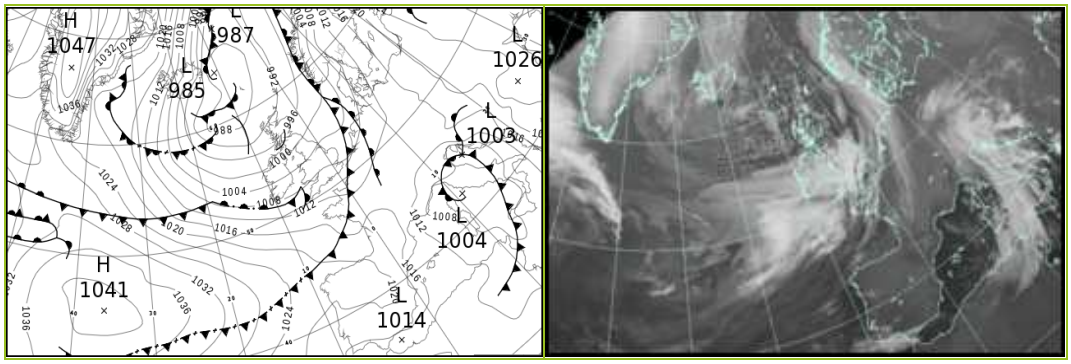

North Atlantic and Europe analysis charts and satellite images at 1200 UTC

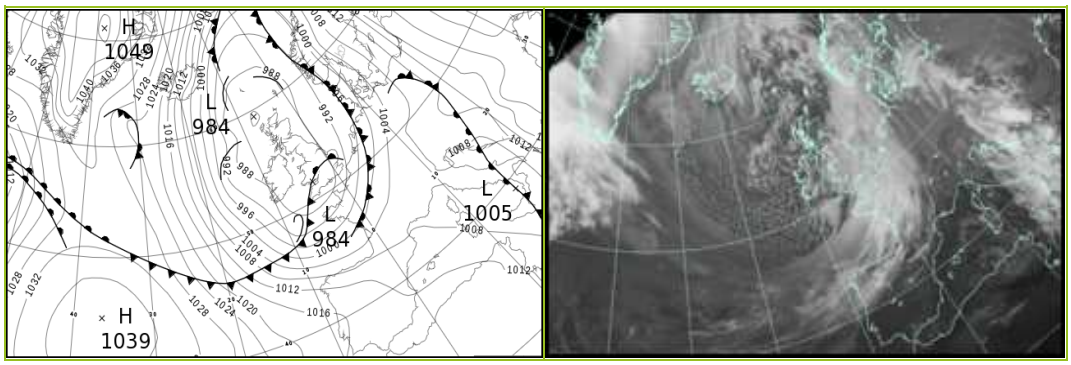

All satellite imagery copyright Met Office and EUMETSAT (European Organisation for the Exploitation of Meteorological Satellites). These show infra-red images from the geostationary MSG satellite. The rainfall rates are derived from both rain-radar and satellite data.

Daily Weather Summary for Thursday 03 December 2020

UK satellite and rain-radar precipitation rates at (L) 0000 and (R) 1200 UTC

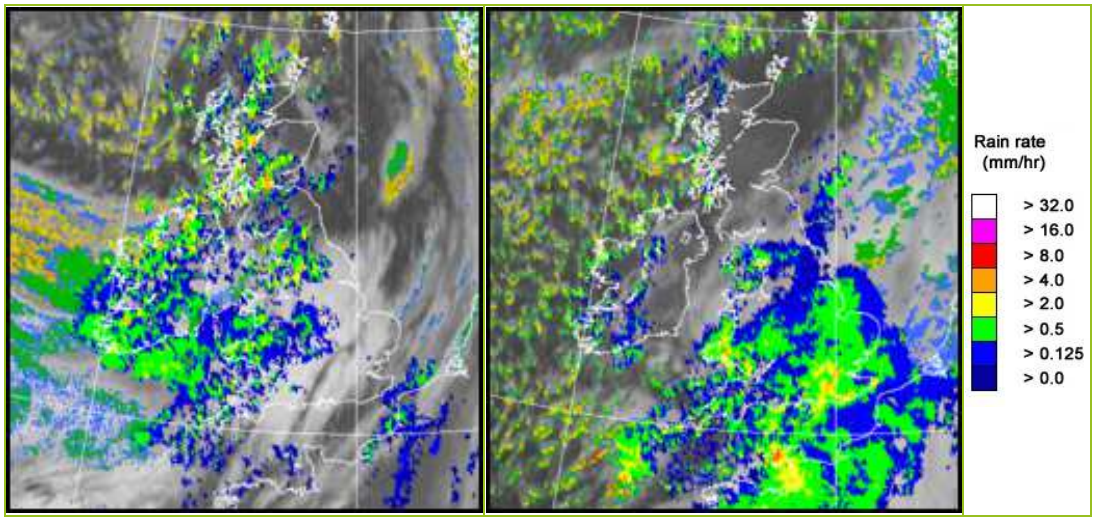

UK wind speed and direction at (L) 0000 and (R) 1200 UTC

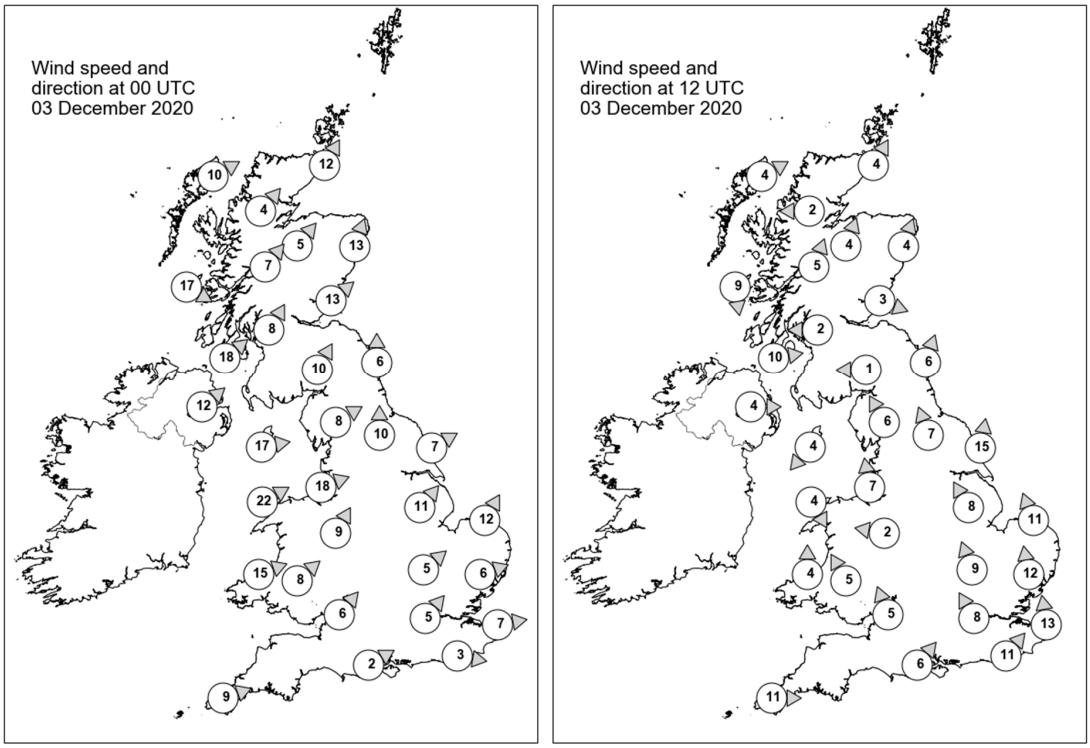

Daily Weather Summary for Thursday 03 December 2020

Selected UK readings at (L) 0000 and (R) 1200 UTC

STATIONS		0000 UTC						1200 UTC					
NO	SITE	PRESS	WDIR	WSPD	CLOUD	TEMP	TDEW	PRESS	WDIR	WSPD	CLOUD	TEMP	TDEW
1	Lerwick	992.0	-	-	8	2.6	1.7	986.2	-	-	4	1.8	-0.4
2	Wick	992.5	SSW	12	7	2.8	1.1	985.7	SSW	4	0	2.1	-0.3
3	Stornoway	991.9	WSW	10	7	1.5	0.2	984.5	WSW	4	0	2.0	1.1
4	Loch Glascarnoch	993.7	SW	4	6	-0.2	-1.3	986.0	E	2	3	-1.1	-2.5
5	Aviemore	994.7	SW	5	7	0.7	-0.2	986.1	SSW	4	0	1.4	-2.1
6	Dyce	995.2	SSW	13	3	2.5	0.0	986.9	SSW	4	0	1.8	-1.5
7	Tulloch Bridge	995.8	SW	7	8	0.6	-0.1	987.1	SSW	5	0	-0.3	-2.1
8	Tiree	995.1	WNW	17	5	2.9	0.9	985.5	N	9	4	3.6	1.4
9	Leuchars	996.8	SW	13	7	3.2	1.2	987.0	WNW	3	3	0.5	0.1
10	Bishopton	997.7	SSW	8	7	3.5	2.4	986.3	E	2	1	2.9	2.3
11	Machrihanish	997.8	SW	18	6	4.5	1.8	985.7	W	10	8	4.2	1.4
12	Boulmer	999.5	S	6	6	3.4	1.5	986.8	SSW	6	3	3.8	2.6
13	Eskdalemuir	1000.0	SSW	10	8	2.9	2.1	986.6	E	1	8	2.4	2.0
14	Aldergrove	1000.5	SW	12	8	3.8	2.9	986.0	W	4	8	3.2	1.2
15	Shap	1001.4	WSW	8	7	3.2	1.8	986.4	SSE	6	8	1.4	0.7
16	Leeming	1002.8	S	10	7	4.2	3.0	986.8	SSE	7	8	3.9	3.2
17	Ronaldsway	1001.8	W	17	7	6.2	3.1	985.1	NE	4	8	4.4	3.0
18	Bridlington	1003.0	WSW	7	4	3.5	2.1	987.4	S	15	8	4.9	3.7
19	Crosby	1003.7	WSW	18	8	7.6	3.7	985.1	S	7	6	4.7	3.2
20	Valley	-	WSW	22	8	7.7	3.5	-	NNW	4	7	6.3	3.4
21	Waddington	1005.7	SW	11	8	3.7	1.5	987.2	SSE	8	8	3.9	3.0
22	Shawbury	1005.6	SSW	9	7	5.1	3.0	985.1	E	2	8	4.3	3.7
23	Weybourne	1005.7	SSW	12	2	3.4	2.5	988.9	SSE	11	7	5.1	3.9
24	Bedford	1007.7	SW	5	7	2.9	2.1	986.8	SSE	9	8	5.0	4.8
25	Aberporth	1006.9	WSW	15	8	5.4	4.3	984.6	S	4	8	3.6	3.0
26	Sennybridge	1007.5	SW	8	8	3.5	2.7	985.0	SSE	5	8	1.1	0.9
27	Wattisham	1007.2	WSW	6	4	2.8	2.7	989.1	S	12	8	5.7	5.0
28	Almondsbury	1008.4	SW	6	8	5.7	3.2	985.0	SSE	5	8	5.6	5.0
29	Heathrow	1008.8	SW	5	7	4.5	3.5	987.2	SSE	8	7	6.6	6.0
30	Manston	1008.3	W	7	8	5.0	4.9	990.4	S	13	7	6.7	5.9
31	Chivenor	1008.7	-	-	7	8.5	4.7	984.4	-	-	8	7.0	5.7
32	Exeter	1009.8	-	-	8	4.9	3.2	985.2	-	-	8	7.2	5.2
33	Herstmonceux	1008.7	W	3	8	5.3	5.2	988.8	SW	11	8	7.4	6.9
34	Hurn	1009.8	WSW	2	7	2.6	1.9	986.0	SW	6	8	7.8	6.7
35	Camborne	1011.1	WSW	9	7	7.5	4.4	986.6	W	11	5	6.6	4.2

Daily Weather Summary for Thursday 03 December 2020

Selected European readings at (L) 0000 and (R) 1200 UTC

STATIONS		0000 UTC						1200 UTC					
NO	SITE	PRESS	WDIR	WSPD	CLOUD	TEMP	TDEW	PRESS	WDIR	WSPD	CLOUD	TEMP	TDEW
1	Murmansk	1013.0	S	17	6	-0.2	-3.6	1014.2	SSW	16	7	2.4	-1.6
2	Helsinki	1025.4	S	10	8	-0.3	-2.4	1021.1	SSE	10	8	-0.3	-2.8
3	Stockholm	1016.8	SSE	10	-	3.4	-0.3	1011.6	SE	8	-	3.3	-0.8
4	Oslo	-	-	-	-	-	-	-	-	-	-	-	-
5	Reykjavik	1006.4	N	16	8	-3.2	-10.0	1015.5	N	18	4	-4.7	-10.5
6	Moscow	1036.1	-	0	0	-7.0	-8.8	1034.4	ESE	2	8	-5.4	-8.2
7	Kiev	1028.1	ESE	2	8	-0.9	-1.6	1026.6	SE	2	9	-0.8	-1.2
8	Warsaw	1020.8	ESE	10	7	-1.3	-3.3	1015.2	ESE	12	4	0.2	-3.5
9	Berlin	1014.3	SE	8	-	-2.4	-3.7	1006.2	SSE	10	-	-0.1	-3.3
10	De Bilt	1007.7	SSW	6	8	5.9	4.9	995.9	S	12	8	6.2	4.7
11	Dublin	1002.9	WSW	10	6	5.1	2.7	985.8	WNW	10	7	2.8	1.3
12	Cork	1006.9	W	8	7	5.3	3.2	987.3	NW	17	7	2.4	1.1
13	Sofia	1025.3	-	0	4	-4.3	-4.9	1020.4	-	0	2	3.1	-2.4
14	Belgrade	1015.8	SE	14	3	1.1	-2.2	1011.8	SE	12	8	5.7	1.5
15	Budapest	1018.9	E	6	-	-0.5	-4.2	1013.4	E	4	-	1.6	-0.5
16	Prague	1015.0	ENE	2	-	-2.1	-5.2	1009.3	SSW	4	8	-0.5	-3.8
17	Munich	1014.6	-	0	7	-2.9	-5.0	1007.8	SSW	4	3	1.8	-4.4
18	Strasbourg	1014.4	SE	3	8	1.3	0.3	1004.9	S	9	-	5.1	1.8
19	Paris	1012.2	SSW	5	8	5.7	3.5	998.4	SSW	10	8	6.0	5.3
20	Jersey	1012.1	NW	7	8	8.4	4.1	989.7	SSW	22	8	7.9	6.6
21	Milan	1009.6	WSW	3	4	2.0	1.5	1007.5	N	1	-	2.4	2.4
22	Marseille	1010.3	NW	17	-	6.0	0.9	1007.3	WNW	7	-	10.6	1.4
23	Bordeaux	1017.4	SSW	5	8	6.1	3.1	1003.8	WSW	16	8	11.2	10.4
24	Rome	1007.0	E	3	-	6.8	6.3	1005.6	ESE	6	5	12.8	8.3
25	Ajaccio	1007.6	NE	6	-	4.3	3.6	1006.3	SSW	4	-	14.4	4.4
26	Barcelona	1013.9	N	3	0	6.7	-0.8	1009.9	SW	6	1	11.8	3.3
27	Majorca	1014.8	E	4	3	5.8	4.3	1011.3	W	11	4	14.3	4.1
28	Madrid	1021.3	N	2	0	0.3	-2.5	1013.6	SSE	7	2	6.9	-0.1
29	Lisbon	1017.3	-	-	-	11.9	3.7	1016.2	-	-	-	14.3	3.2
30	Athens	1020.6	N	5	-	12.4	6.5	1018.0	ENE	5	4	16.8	7.2
31	Malta	1010.0	SW	9	2	17.3	8.3	1006.1	NW	16	7	14.9	12.8
32	Gibraltar	1015.0	W	7	6	14.6	10.9	1015.0	NE	7	2	17.2	11.1

Daily Weather Summary for Thursday 03 December 2020

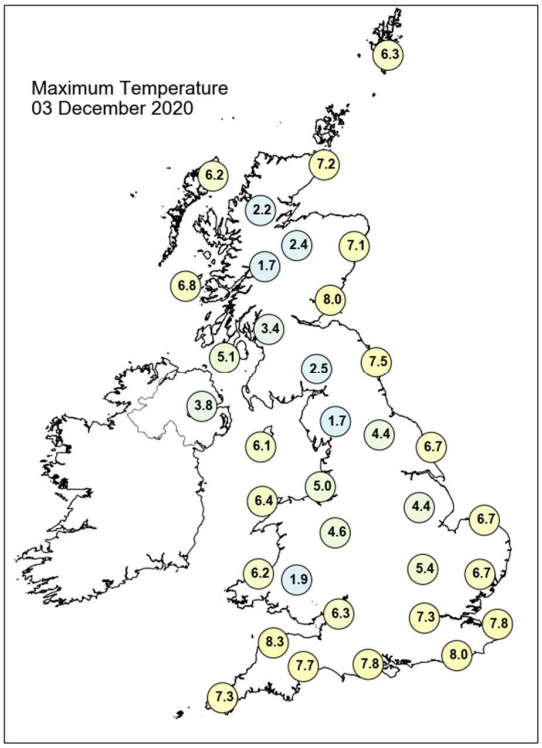

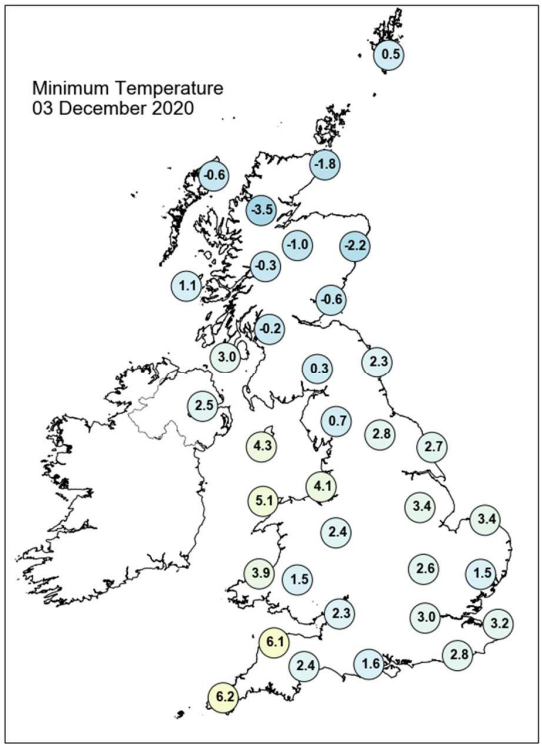

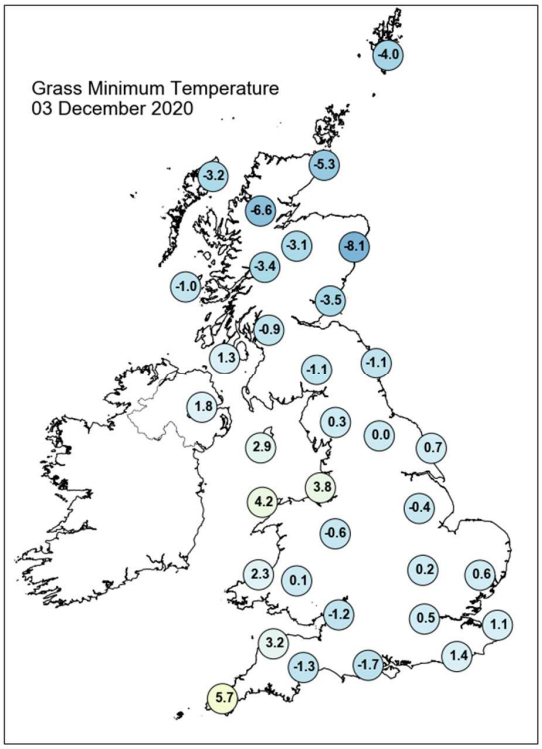

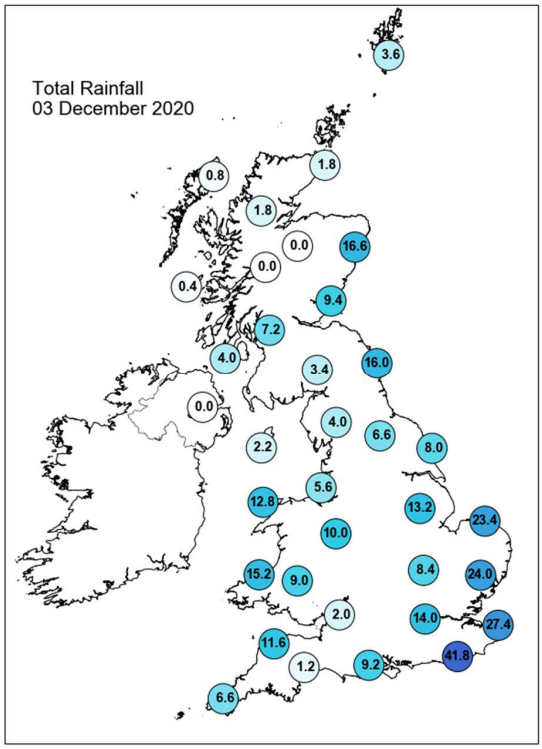

Daily Weather Summary for Thursday 03 December 2020

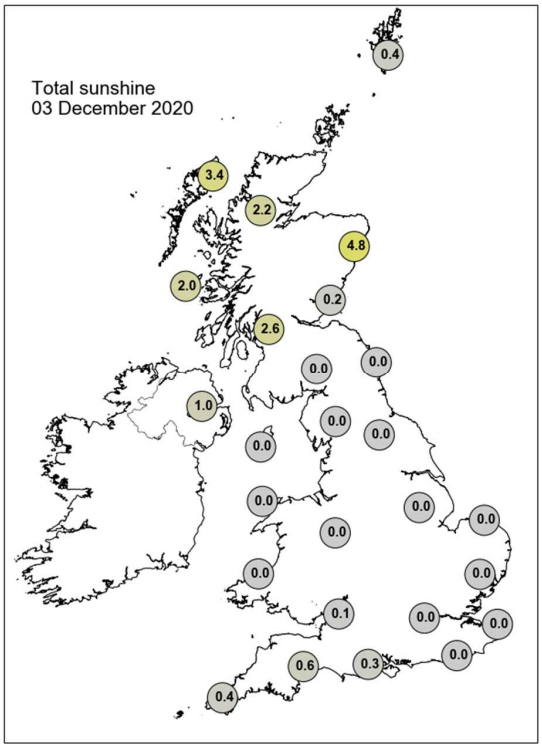

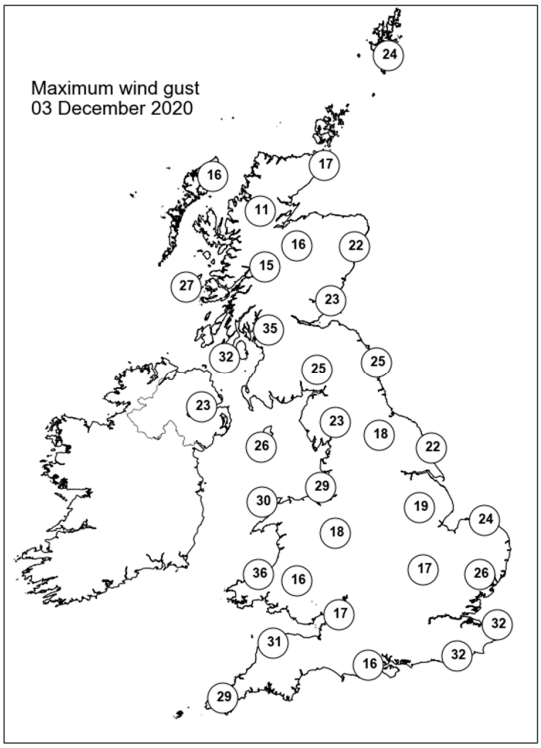

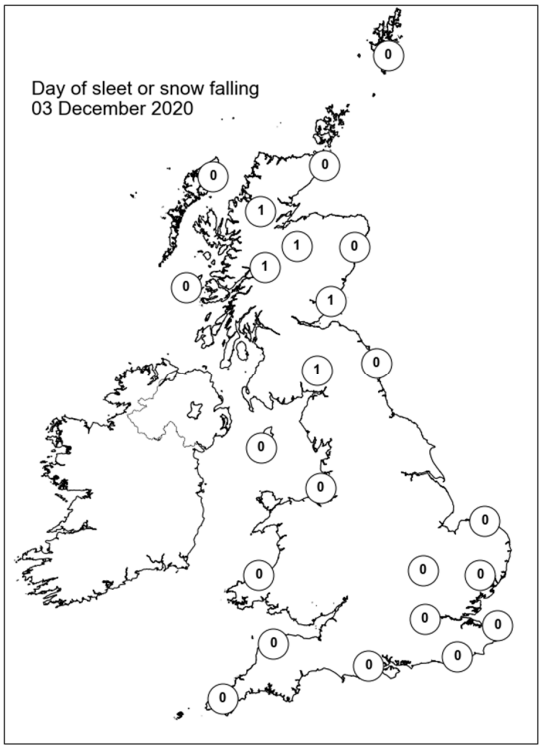

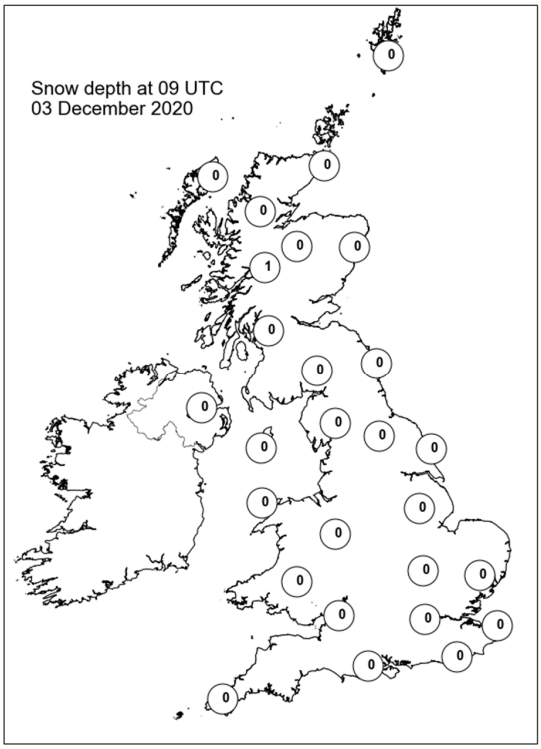

Daily Weather Summary for Friday 04 December 2020

This day's summary created 11/12/2020 16:12

Summary of the UK Weather for Friday 04 December 2020

A large area of rain and snow spread east over Scotland and northern England through the night, heavy at times and settling at lower altitudes. Multiple lightning strikes were reported in eastern Scotland during the early hours. A similar area of rain and sleet moved north across southeastern England. Showers over Northern Ireland became more frequent as the night progressed while showery rain crossed Wales and the Southwest. The south and west coasts of the UK experienced strong winds throughout the night, as did eastern Scotland before dawn. It was a cold night for all, with widespread frosts in Scotland and Northern Ireland. During the day, the rain and snow spread westwards, including into Northern Ireland, the Midlands and Wales. The Southwest saw a bit of rain at first, but had a largely dry day until the night, when the rain from Wales started moving south. While snow was seen on high areas across the country, there was a band of slow-moving snow running from the East of England to the Northwest that brought snow to lower altitudes. This band moved westwards and then northwards through the afternoon and overnight. Winds remained strong, especially around the coast. It was a cold day for most.

Daily Extremes

Highest Maximum	**9.7°C** Scilly: St Marys Airport (Isles Of Scilly, 31mAMSL)
Lowest Maximum	**1.4°C** Buxton (Derbyshire, 307mAMSL)
Highest Minimum	**4.6°C** Scilly: St Marys Airport (Isles Of Scilly, 31mAMSL)
Lowest Minimum	**-9.6°C** Altnaharra No 2 (Sutherland, 81mAMSL)
Lowest Grass Minimum	**-11.8°C** Tulloch Bridge (Inverness-shire, 249mAMSL)
Most Rainfall	**48.6mm** Drumnadrochit (Inverness-shire, 53mAMSL)
Most Sunshine	**3.6hr** Exeter Airport No 2 (Devon, 27mAMSL)
Highest Gust	**60Kt 69mph** Orlock Head (Down, 35mAMSL)
Highest Gust (mountain)	**66Kt 76mph** Cairnwell (Aberdeenshire, 928mAMSL)
Greatest Snow Depth at 0900 UTC	**10cm** Cromdale (Moray (in Highland Region), 193mAMSL)

mAMSL refers to station elevation in metres above mean sea level

Daily Weather Summary for Friday 04 December 2020

North Atlantic and Europe analysis charts and satellite images at 0000 UTC

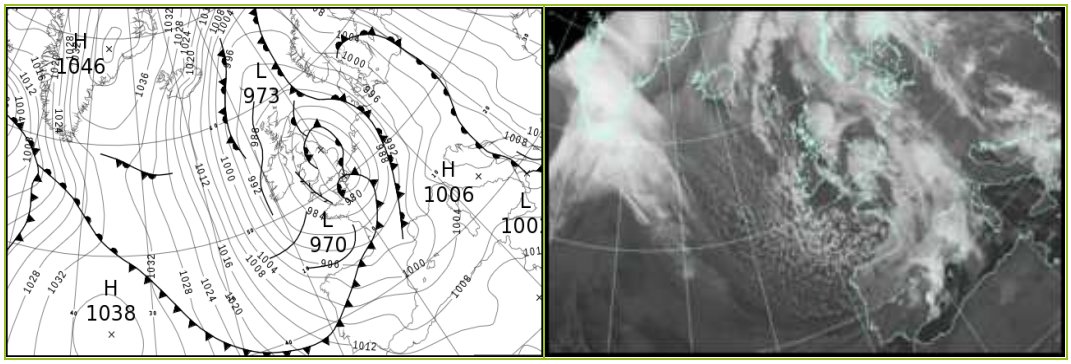

North Atlantic and Europe analysis charts and satellite images at 1200 UTC

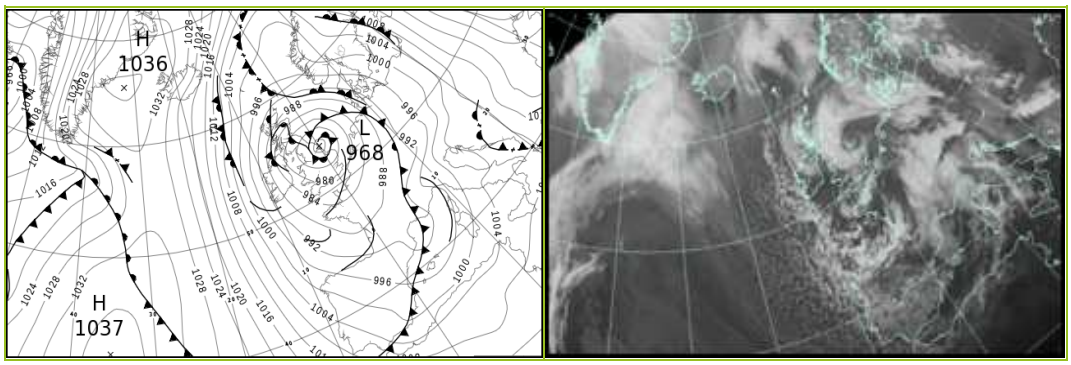

All satellite imagery copyright Met Office and EUMETSAT (European Organisation for the Exploitation of Meteorological Satellites). These show infra-red images from the geostationary MSG satellite. The rainfall rates are derived from both rain-radar and satellite data.

Daily Weather Summary for Friday 04 December 2020

UK satellite and rain-radar precipitation rates at (L) 0000 and (R) 1200 UTC



UK wind speed and direction at (L) 0000 and (R) 1200 UTC

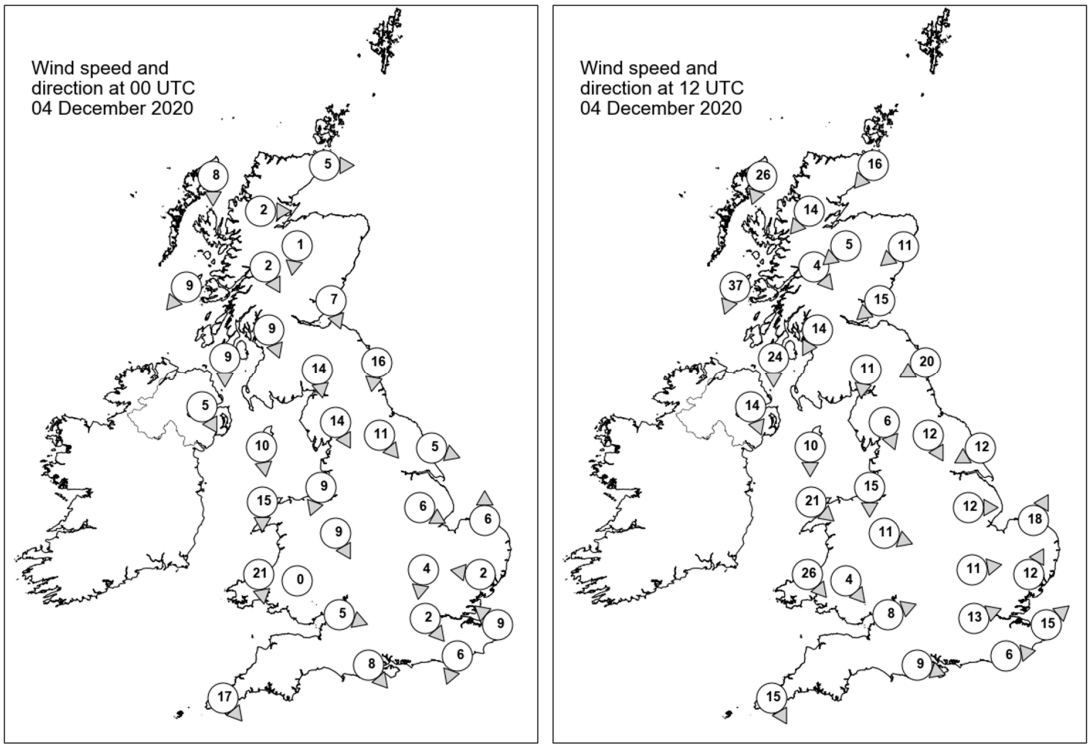

Daily Weather Summary for Friday 04 December 2020

Selected UK readings at (L) 0000 and (R) 1200 UTC

STATIONS		0000 UTC						1200 UTC					
NO	SITE	PRESS	WDIR	WSPD	CLOUD	TEMP	TDEW	PRESS	WDIR	WSPD	CLOUD	TEMP	TDEW
1	Lerwick	988.4	-	-	8	2.8	0.9	993.8	-	-	7	6.3	4.1
2	Wick	986.4	W	5	7	-2.4	-2.9	988.6	NE	16	8	7.5	5.4
3	Stornoway	986.9	N	8	8	3.1	0.9	991.6	NNE	26	8	7.1	2.4
4	Loch Glascarnoch	987.9	W	2	0	-6.9	-7.6	988.8	NE	14	8	4.0	2.3
5	Aviemore	986.5	N	1	8	-4.2	-4.7	986.0	NE	5	8	1.8	1.1
6	Dyce	983.5	-	-	8	1.1	-0.7	984.1	NE	11	8	6.9	5.2
7	Tulloch Bridge	987.2	NNW	2	8	-3.7	-4.0	986.4	NW	4	8	2.8	1.5
8	Tiree	985.5	NE	9	4	2.7	0.2	986.9	NNE	37	8	6.2	3.9
9	Leuchars	981.6	NNW	7	7	1.5	-1.9	980.9	NE	15	8	7.3	6.1
10	Bishopton	983.1	NNW	9	1	-0.8	-2.3	980.9	NNE	14	8	4.7	3.7
11	Machrihanish	983.4	N	9	0	1.5	-0.7	981.1	N	24	7	4.5	2.3
12	Boulmer	975.9	N	16	8	4.9	3.7	976.3	ENE	20	8	6.9	5.5
13	Eskdalemuir	979.7	N	14	8	0.9	-1.5	977.3	N	11	8	4.1	3.7
14	Aldergrove	983.9	NNW	5	1	-0.9	-1.2	980.4	NNW	14	8	3.9	2.8
15	Shap	977.8	NNW	14	8	0.9	0.5	975.5	NNW	6	8	0.4	0.1
16	Leeming	975.3	NW	11	8	3.4	2.8	972.2	NNW	12	8	4.3	3.8
17	Ronaldsway	980.6	N	10	5	3.7	-0.5	976.2	N	10	7	4.7	1.6
18	Bridlington	974.1	WNW	5	7	3.3	2.9	969.8	ENE	12	7	6.8	5.6
19	Crosby	977.7	NNE	9	8	4.1	3.2	975.0	N	15	8	4.9	3.0
20	Valley	-	N	15	2	4.5	0.7	-	NW	21	6	6.4	2.4
21	Waddington	975.3	WNW	6	8	2.6	2.0	971.0	W	12	8	0.9	0.3
22	Shawbury	977.2	NNW	9	8	2.7	2.0	975.3	WNW	11	8	5.0	1.8
23	Weybourne	975.3	S	6	1	3.9	3.3	972.0	SSW	18	8	1.3	0.7
24	Bedford	975.0	N	4	8	4.1	3.9	974.4	W	11	8	3.4	2.5
25	Aberporth	978.6	N	21	8	4.4	3.5	979.9	NW	26	6	5.4	1.5
26	Sennybridge	978.5	-	0	8	0.2	0.2	979.0	NW	4	-	2.9	0.3
27	Wattisham	975.0	E	2	8	3.2	3.1	975.6	SSW	12	8	2.3	2.0
28	Almondsbury	977.1	WNW	5	8	3.0	1.9	978.9	WSW	8	8	5.4	1.3
29	Heathrow	974.7	NW	2	8	4.1	3.7	977.3	WSW	13	8	4.8	3.0
30	Manston	973.6	SE	9	8	7.2	6.6	978.0	SW	15	6	4.1	1.5
31	Chivenor	978.8	-	-	8	4.4	2.6	981.8	-	-	6	6.8	1.3
32	Exeter	978.0	-	-	7	3.6	2.5	981.0	-	-	5	6.8	2.2
33	Herstmonceux	972.9	NNE	6	7	4.3	4.2	978.8	W	6	8	5.0	2.7
34	Hurn	975.7	NW	8	8	3.8	3.0	979.7	WNW	9	8	5.7	2.0
35	Camborne	981.8	NW	17	5	5.1	-1.7	984.7	NNW	15	6	6.4	0.2

Daily Weather Summary for Friday 04 December 2020

Selected European readings at (L) 0000 and (R) 1200 UTC

STATIONS		0000 UTC						1200 UTC					
NO	SITE	PRESS	WDIR	WSPD	CLOUD	TEMP	TDEW	PRESS	WDIR	WSPD	CLOUD	TEMP	TDEW
1	Murmansk	1016.4	SSW	12	7	-0.5	-4.0	1017.6	SSW	14	5	-2.4	-5.7
2	Helsinki	1017.9	SE	10	8	0.8	-1.7	1016.1	SE	14	8	-0.1	-0.4
3	Stockholm	1006.2	ESE	14	-	3.4	1.3	1005.5	ESE	10	-	4.3	3.6
4	Oslo	-	-	-	-	-	-	-	-	-	-	-	-
5	Reykjavik	1024.2	N	15	5	-4.0	-9.5	1028.7	N	15	1	-4.0	-12.0
6	Moscow	1033.6	SSE	4	8	-4.9	-6.8	1035.1	SSE	4	8	-3.8	-6.2
7	Kiev	1025.2	ESE	4	9	-1.0	-1.0	1025.1	SE	4	9	1.0	1.0
8	Warsaw	1009.6	ESE	14	7	0.5	-2.2	1006.3	ESE	16	7	3.6	-0.1
9	Berlin	999.4	SE	8	-	-1.0	-5.0	995.2	SE	8	-	4.3	0.1
10	De Bilt	982.1	SE	14	8	4.7	3.2	982.9	S	16	8	8.0	1.8
11	Dublin	983.6	WNW	14	6	-0.5	-1.6	981.3	WNW	17	7	3.5	0.8
12	Cork	986.4	NW	14	1	1.0	-1.4	988.3	NW	17	3	4.3	0.3
13	Sofia	1019.1	ESE	2	6	-0.7	-1.7	1015.7	E	4	8	3.3	1.3
14	Belgrade	1009.0	SE	10	7	3.3	0.1	1007.9	SE	10	7	7.3	-0.6
15	Budapest	1009.4	E	4	-	1.3	-0.6	1007.9	ESE	6	-	5.1	2.1
16	Prague	1001.9	NNE	2	-	-2.2	-4.7	997.2	SSE	4	6	3.7	-1.2
17	Munich	997.6	ESE	6	7	-2.3	-4.7	991.5	ENE	4	8	2.1	-2.1
18	Strasbourg	991.4	SE	5	8	3.4	-0.3	989.6	SSE	5	8	6.0	4.3
19	Paris	978.7	SSW	16	7	7.5	5.5	985.0	SW	11	3	6.8	1.9
20	Jersey	977.4	NW	20	7	6.7	3.4	982.1	SSW	6	8	2.9	2.3
21	Milan	1005.1	NNW	2	-	1.7	1.7	996.9	SE	9	8	5.0	4.5
22	Marseille	997.6	ESE	14	8	11.1	5.8	991.3	W	4	8	11.0	5.5
23	Bordeaux	990.5	SSW	9	8	7.9	6.5	989.5	S	8	8	5.3	4.6
24	Rome	1005.2	N	1	3	6.0	6.0	1002.9	SE	13	5	13.7	8.2
25	Ajaccio	1004.4	NNE	5	8	9.1	6.0	996.6	SSE	12	8	14.1	9.7
26	Barcelona	998.2	WNW	6	7	9.5	5.7	992.2	WNW	12	7	12.9	1.7
27	Majorca	1001.4	WSW	22	7	14.8	5.4	994.2	W	26	7	17.0	6.2
28	Madrid	1003.0	SSW	10	8	5.9	1.8	997.1	WSW	16	7	6.9	-0.6
29	Lisbon	1010.5	-	-	-	13.4	8.7	1005.6	-	-	-	10.5	6.8
30	Athens	1012.4	E	9	-	15.1	8.8	1011.1	S	5	7	16.2	14.2
31	Malta	-	-	-	-	-	-	1009.1	SW	11	5	17.9	8.1
32	Gibraltar	1011.4	W	10	1	15.2	10.7	1004.6	WSW	27	7	16.9	10.7

Daily Weather Summary for Friday 04 December 2020

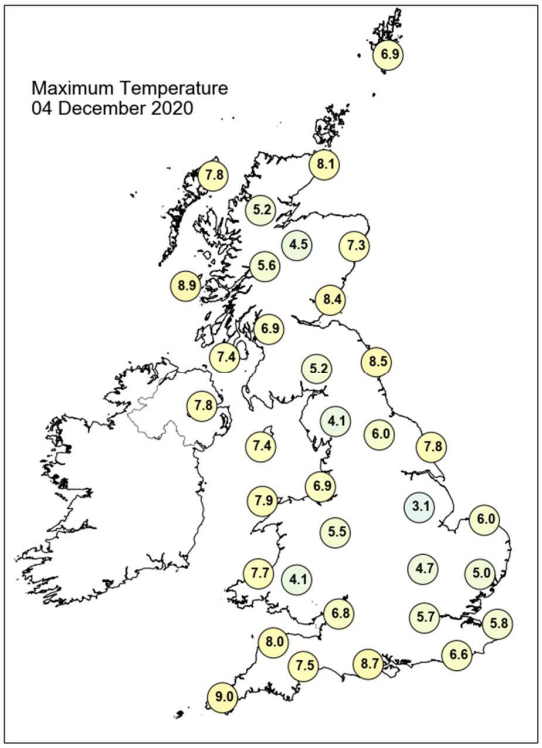

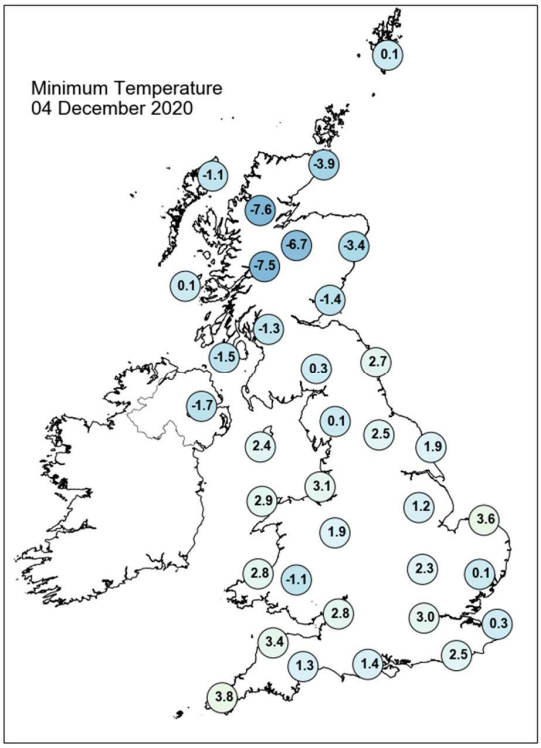

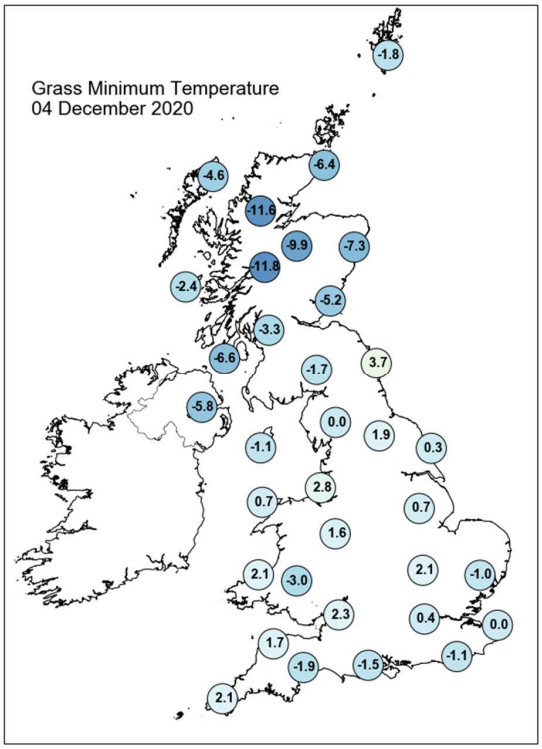

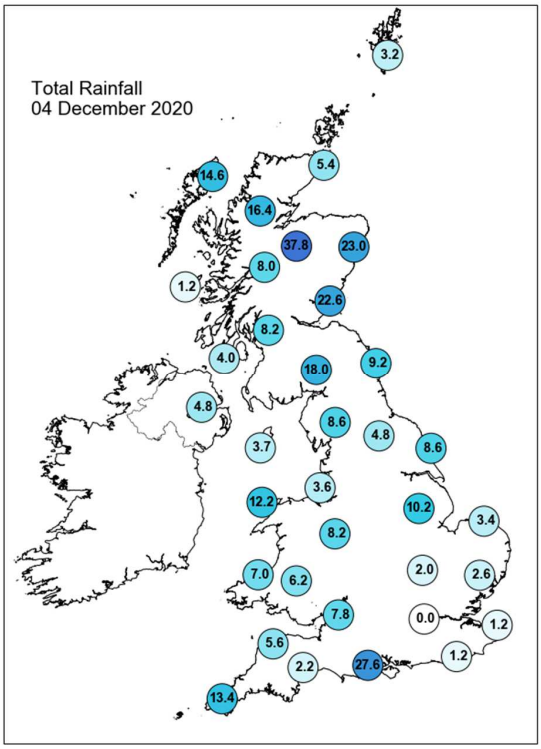

Daily Weather Summary for Friday 04 December 2020

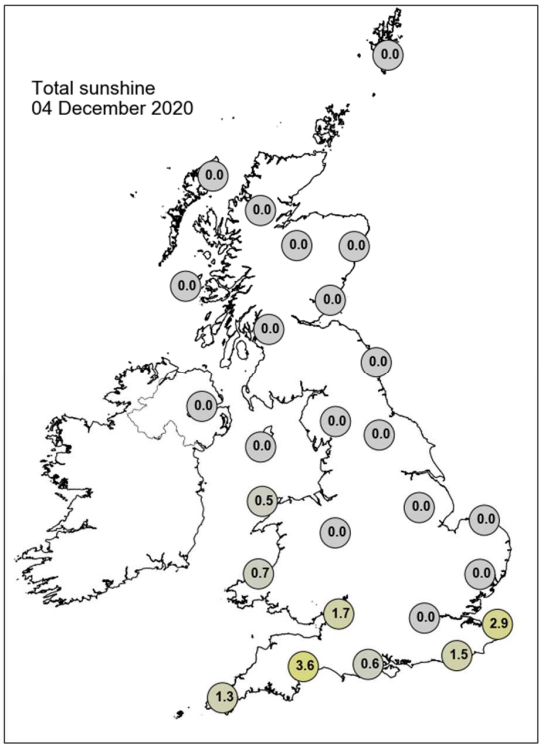

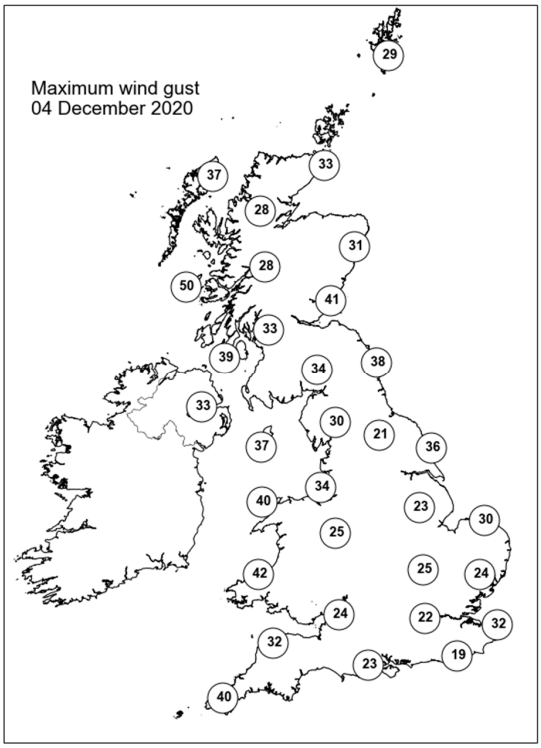

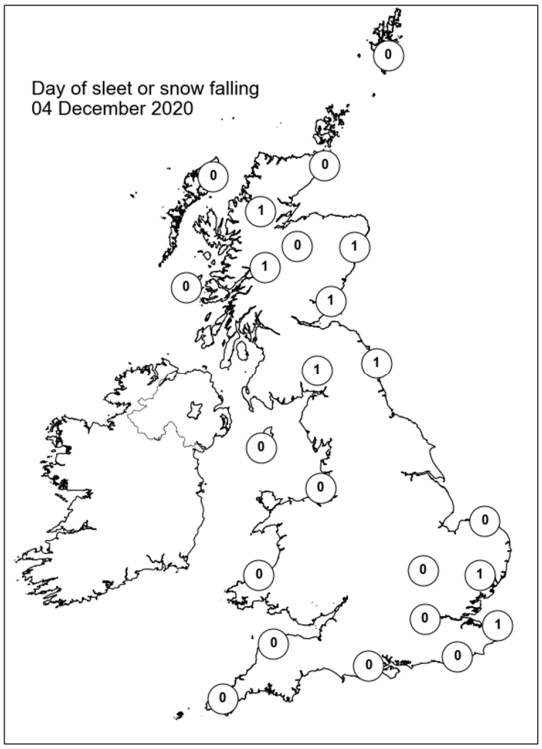

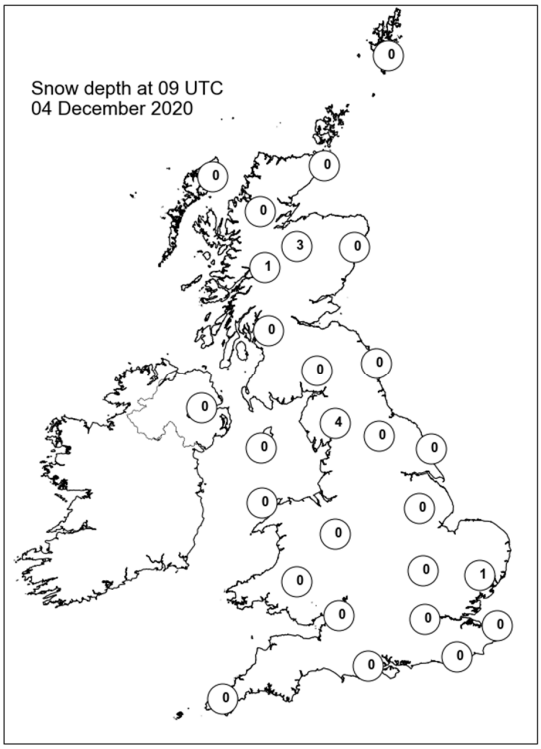

Daily Weather Summary for Saturday 05 December 2020

This day's summary created 12/12/2020 03:00

Summary of the UK Weather for Saturday 05 December 2020

Saturday began with two bands of rain giving continuous downpours, heavy at times. The first covering Scotland and the second covering central and southwestern England. Wales, Northern Ireland and the east coast of England also saw showers. It was a rather cold night, with a touch of frost in places. Into the day, the rainfall over Scotland began to become more scattered, mostly dying away by midday - though some isolated showers remained in parts. Rain across the west Midlands moved further west into Wales briefly in the morning, before moving south and weakening by midday. This also allowed a lot of cloud to clear, meaning many areas saw sunny spells, but with some afternoon showers in eastern England. Winds were light for most places but were breezier along some southern and western coasts. Into the evening it remained mostly dry, with plenty of clear spells, though there was a band of rain across the far south and southeast of England that eased overnight. Scotland and northeast England also saw some scattered rain overnight, particularly along the coast.

Daily Extremes

Highest Maximum	**10.2°C** Bridlington Mrsc (Humberside, 15mAMSL)
Lowest Maximum	**1.8°C** Dalwhinnie No 2 (Inverness-shire, 351mAMSL)
Highest Minimum	**5.8°C** Tiree (Argyll (in Strathclyde Region), 9mAMSL) also Boulmer (Northumberland, 23mAMSL)
Lowest Minimum	**-1.6°C** East Malling (Kent, 33mAMSL)
Lowest Grass Minimum	**-4.4°C** Santon Downham (Suffolk, 6mAMSL)
Most Rainfall	**17.8mm** Easby (North Yorkshire, 102mAMSL)
Most Sunshine	**5.9hr** Shoeburyness, Landwick (Essex, 2mAMSL)
Highest Gust	**49Kt 56mph** Culdrose (Cornwall, 76mAMSL)
Highest Gust (mountain)	**48Kt 55mph** Bealach Na Ba No 2 (Ross & Cromarty, 773mAMSL)
Greatest Snow Depth at 0900 UTC	**2cm** Cranwell (Lincolnshire, 63mAMSL) also Buxton (Derbyshire, 307mAMSL) also Middleton, Hillside (Derbyshire, 295mAMSL)

mAMSL refers to station elevation in metres above mean sea level

Daily Weather Summary for Saturday 05 December 2020

North Atlantic and Europe analysis charts and satellite images at 0000 UTC

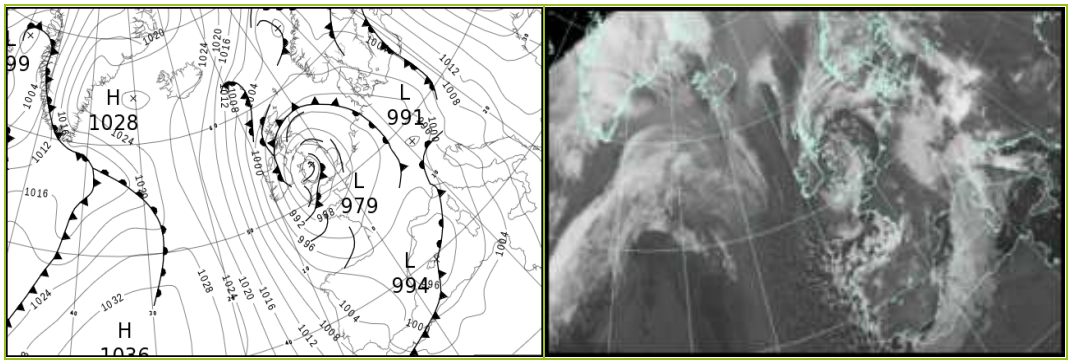

North Atlantic and Europe analysis charts and satellite images at 1200 UTC

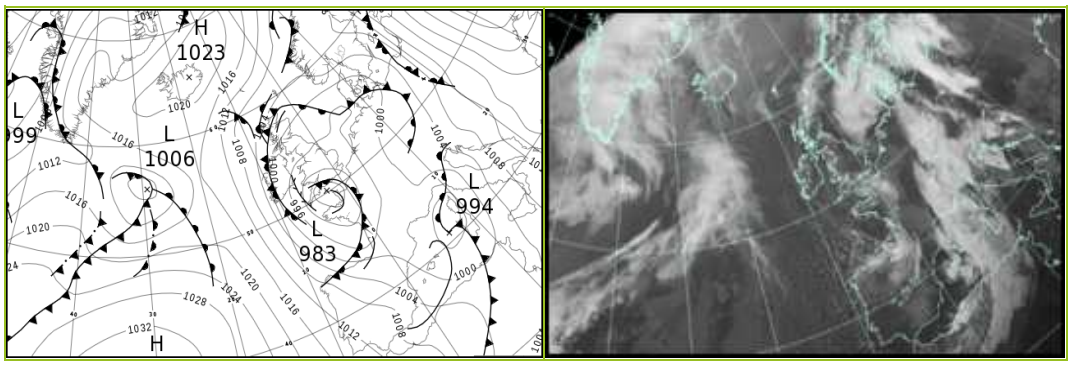

All satellite imagery copyright Met Office and EUMETSAT (European Organisation for the Exploitation of Meteorological Satellites). These show infra-red images from the geostationary MSG satellite. The rainfall rates are derived from both rain-radar and satellite data.

Daily Weather Summary for Saturday 05 December 2020

UK satellite and rain-radar precipitation rates at (L) 0000 and (R) 1200 UTC

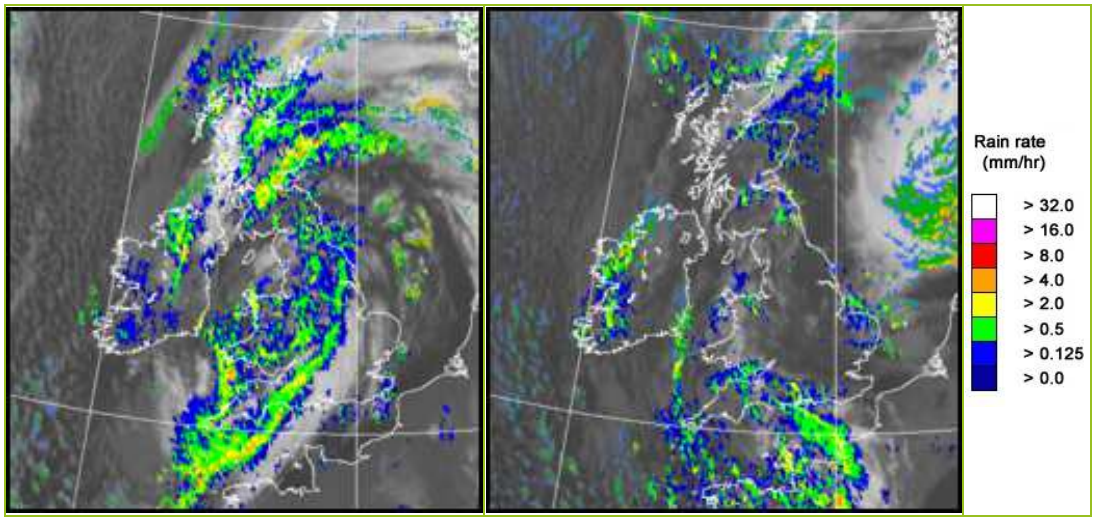

UK wind speed and direction at (L) 0000 and (R) 1200 UTC

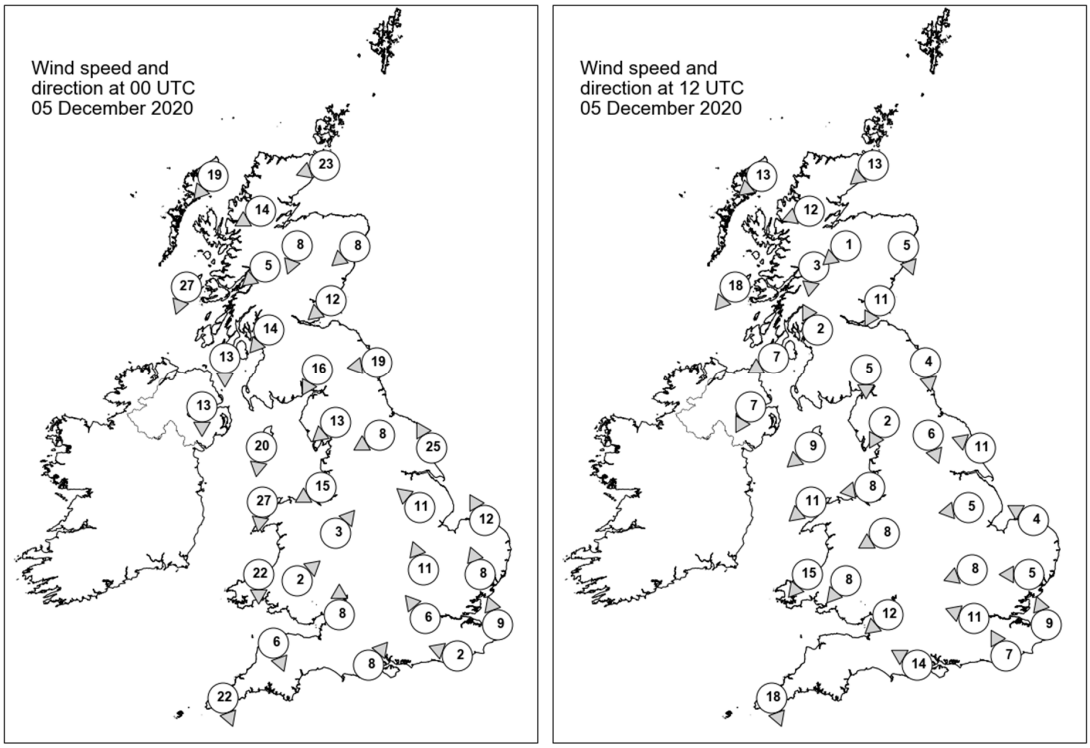

Daily Weather Summary for Saturday 05 December 2020

Selected UK readings at (L) 0000 and (R) 1200 UTC

STATIONS		0000 UTC						1200 UTC					
NO	SITE	PRESS	WDIR	WSPD	CLOUD	TEMP	TDEW	PRESS	WDIR	WSPD	CLOUD	TEMP	TDEW
1	Lerwick	1000.4	-	-	8	6.1	2.3	1004.0	-	-	7	6.5	3.4
2	Wick	997.5	ENE	23	8	5.7	3.7	1002.2	NE	13	7	7.2	2.8
3	Stornoway	998.3	NE	19	8	7.2	4.0	1003.6	NE	13	7	7.1	3.7
4	Loch Glascarnoch	996.8	ENE	14	8	4.1	2.5	1002.7	ENE	12	8	4.5	2.4
5	Aviemore	993.9	NNE	8	7	3.6	2.7	1001.8	NE	1	8	1.8	1.6
6	Dyce	992.5	NE	8	8	5.3	4.5	1000.4	NNW	5	5	5.9	4.1
7	Tulloch Bridge	994.3	NE	5	8	4.6	1.7	1001.8	N	3	1	2.6	1.5
8	Tiree	994.6	NNE	27	5	8.2	4.8	1000.8	NE	18	8	8.2	3.3
9	Leuchars	989.9	NE	12	8	7.6	5.1	999.3	NNE	11	1	5.9	4.1
10	Bishopton	990.8	NE	14	7	5.0	3.6	999.5	SSE	2	4	4.3	2.1
11	Machrihanish	990.3	N	13	8	6.6	2.6	999.2	ENE	7	7	6.2	2.6
12	Boulmer	986.7	E	19	6	6.3	3.1	997.4	N	4	4	5.4	3.7
13	Eskdalemuir	986.8	NNE	16	4	3.5	2.2	998.4	N	5	0	4.5	2.9
14	Aldergrove	989.3	N	13	8	7.0	4.3	998.3	NNE	7	4	7.3	4.1
15	Shap	983.4	NE	13	7	3.5	1.4	997.6	NNE	2	3	2.6	1.6
16	Leeming	983.2	ENE	8	8	3.2	2.1	996.3	NNW	6	2	5.9	2.4
17	Ronaldsway	984.0	N	20	7	7.0	2.1	996.8	NE	9	4	6.9	2.8
18	Bridlington	983.2	SSE	25	8	6.2	3.8	995.1	ESE	11	7	7.2	3.7
19	Crosby	979.3	ENE	15	8	4.4	3.7	995.3	E	8	2	5.4	4.0
20	Valley	-	N	27	8	7.4	3.6	-	NE	11	4	6.5	3.9
21	Waddington	982.3	SE	11	8	2.4	1.3	994.5	E	5	6	5.9	3.3
22	Shawbury	978.4	SW	3	7	4.4	3.9	994.1	ENE	8	7	5.0	3.5
23	Weybourne	984.6	SSE	12	0	3.5	1.1	994.4	ESE	4	7	5.8	4.2
24	Bedford	982.2	SSE	11	8	3.3	0.3	993.2	ENE	8	7	5.8	4.5
25	Aberporth	979.4	N	22	8	7.4	4.8	992.5	NE	15	7	5.3	2.9
26	Sennybridge	979.3	SW	2	8	2.9	2.9	991.9	NE	8	8	3.4	2.8
27	Wattisham	984.9	SSE	8	8	3.6	1.3	993.7	E	5	7	4.8	3.8
28	Almondsbury	980.2	S	8	8	3.3	2.4	990.0	NE	12	8	6.2	3.8
29	Heathrow	983.4	SE	6	8	3.2	0.1	991.6	ESE	11	1	7.8	3.1
30	Manston	985.7	SSE	9	8	5.7	3.8	993.3	SSE	9	7	6.0	3.3
31	Chivenor	980.3	NNW	6	7	7.3	5.6	988.4	-	-	7	5.5	3.0
32	Exeter	980.4	-	-	7	4.5	3.3	986.7	-	-	8	4.6	3.5
33	Herstmonceux	984.8	ESE	2	5	0.5	0.3	991.7	SSE	7	7	6.1	3.0
34	Hurn	981.8	SW	8	8	7.2	2.3	987.5	ESE	14	8	6.3	4.2
35	Camborne	983.1	NNW	22	8	7.9	5.2	989.6	NNW	18	7	7.9	3.3

Daily Weather Summary for Saturday 05 December 2020

Selected European readings at (L) 0000 and (R) 1200 UTC

STATIONS		0000 UTC						1200 UTC					
NO	SITE	PRESS	WDIR	WSPD	CLOUD	TEMP	TDEW	PRESS	WDIR	WSPD	CLOUD	TEMP	TDEW
1	Murmansk	1015.8	SSW	12	8	-1.5	-5.2	1011.2	S	10	8	-1.4	-3.4
2	Helsinki	1014.5	SSE	12	8	2.3	1.0	1016.6	SSE	12	8	3.6	3.1
3	Stockholm	1005.0	SE	6	-	5.7	5.1	1008.7	SE	6	-	7.0	5.2
4	Oslo	-	-	-	-	-	-	-	-	-	-	-	-
5	Reykjavik	-	-	-	-	-	-	1021.6	E	1	7	-6.4	-13.7
6	Moscow	1036.9	S	4	8	-3.8	-5.6	1038.8	SSE	2	0	-3.6	-10.4
7	Kiev	1028.0	SE	4	9	-0.6	-0.7	1030.5	ESE	6	9	-0.6	-0.7
8	Warsaw	1008.8	ESE	12	7	4.9	1.4	1011.4	SE	10	5	10.7	4.2
9	Berlin	996.4	ESE	4	-	1.6	-0.5	1001.6	SSW	10	-	7.2	0.3
10	De Bilt	991.3	ESE	6	0	-0.8	-1.4	997.4	S	8	1	5.3	1.3
11	Dublin	987.0	N	19	7	6.6	3.8	997.2	N	10	4	6.7	4.6
12	Cork	991.6	NNW	25	7	5.8	2.9	998.4	NNW	21	7	6.1	4.0
13	Sofia	1016.6	-	0	7	5.7	3.9	1018.4	E	4	6	8.1	5.1
14	Belgrade	1010.0	SE	10	0	7.0	3.3	1011.5	SE	12	5	15.0	7.0
15	Budapest	1009.9	E	4	-	3.8	2.5	1011.5	E	4	-	11.4	6.7
16	Prague	997.3	E	4	-	2.5	-1.6	1003.2	ESE	4	7	7.8	2.5
17	Munich	991.5	SE	2	8	3.0	-2.9	1002.9	ESE	4	5	2.8	0.4
18	Strasbourg	993.2	SSE	3	8	3.4	3.0	1001.1	NNW	2	8	3.6	2.7
19	Paris	990.6	S	8	7	2.8	2.1	994.2	S	10	7	5.5	2.3
20	Jersey	985.5	SW	16	2	5.9	2.3	985.0	NW	12	8	7.6	5.3
21	Milan	996.6	W	5	8	1.8	1.2	1000.3	W	3	-	4.0	3.6
22	Marseille	996.3	ENE	5	7	5.2	3.5	997.5	NE	3	6	6.6	4.1
23	Bordeaux	994.2	SSE	7	7	3.5	2.8	995.2	S	13	8	6.4	5.7
24	Rome	1001.5	S	10	-	16.0	9.4	1001.2	SSE	24	6	18.1	12.3
25	Ajaccio	997.7	SSE	8	8	12.1	10.5	995.3	S	5	8	13.8	10.0
26	Barcelona	995.3	N	7	2	4.9	0.3	999.2	N	9	6	10.8	0.9
27	Majorca	994.5	N	8	5	9.8	4.9	999.7	W	2	7	8.1	5.6
28	Madrid	1000.2	WNW	11	7	3.7	-2.3	1005.4	W	13	6	6.7	-2.5
29	Lisbon	1007.1	-	-	-	6.0	5.4	1013.1	-	-	-	12.2	5.8
30	Athens	1014.3	N	3	-	13.3	11.5	1015.6	SW	3	3	19.8	13.1
31	Malta	1009.3	S	9	1	17.0	9.0	1006.7	SSE	18	1	20.7	14.9
32	Gibraltar	1004.6	WNW	17	8	10.1	5.7	1010.4	W	18	1	11.3	4.1

Daily Weather Summary for Saturday 05 December 2020

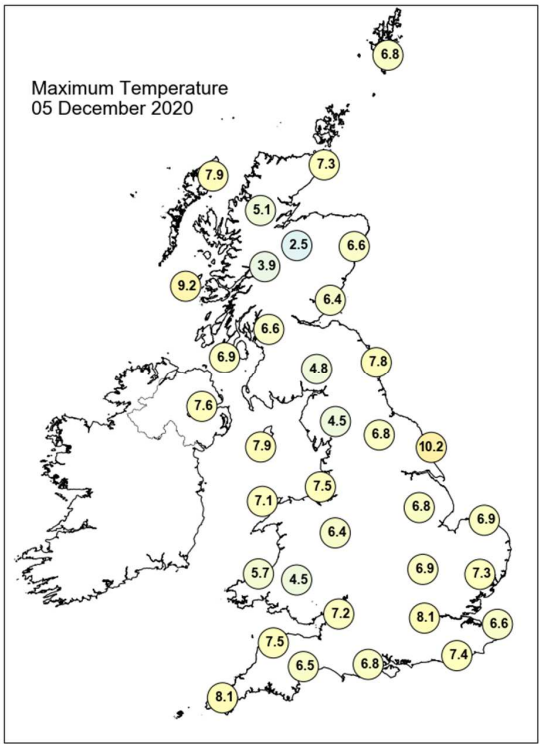

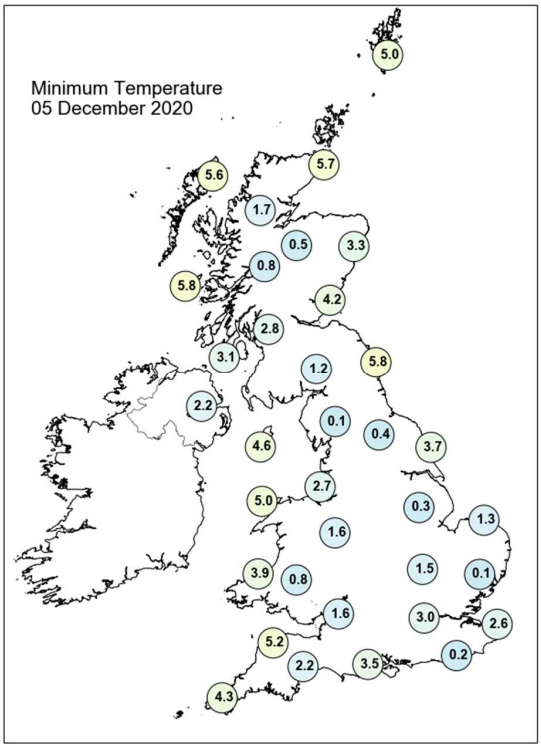

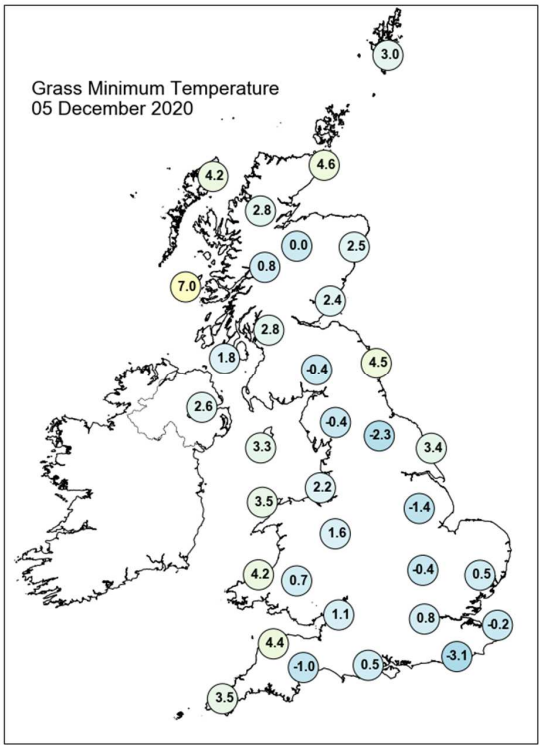

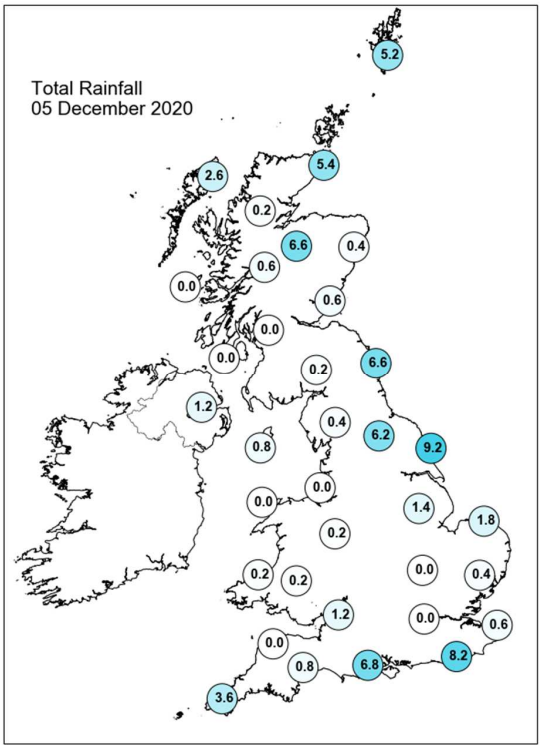

Daily Weather Summary for Saturday 05 December 2020

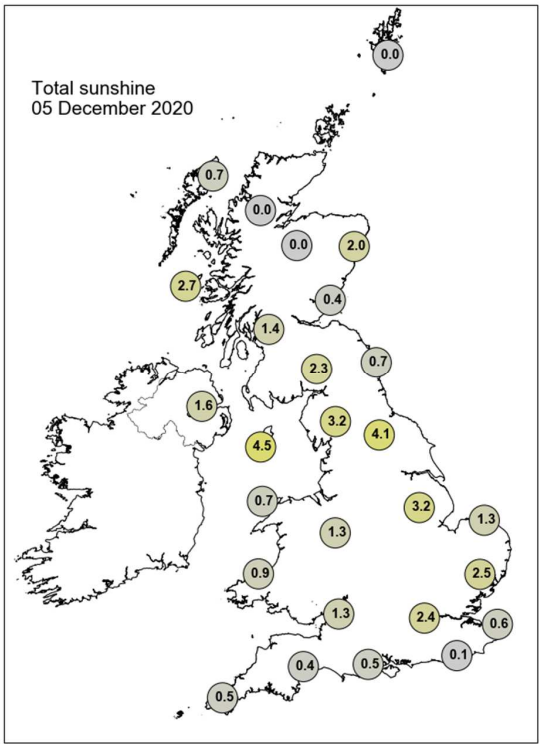

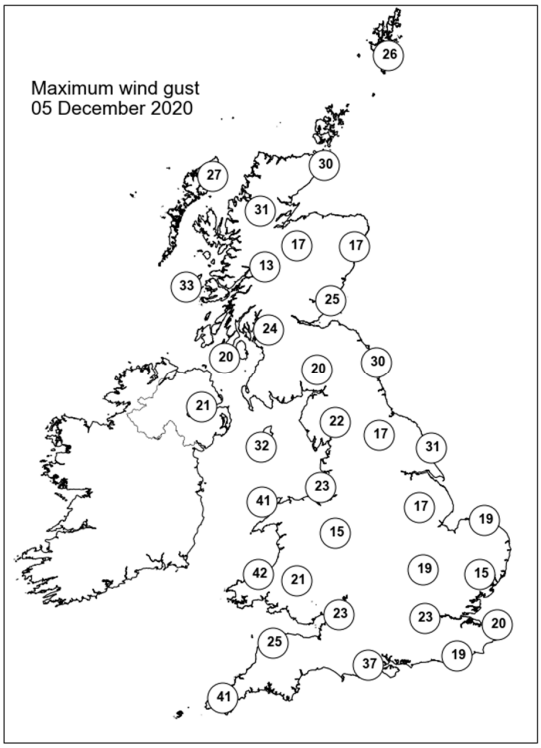

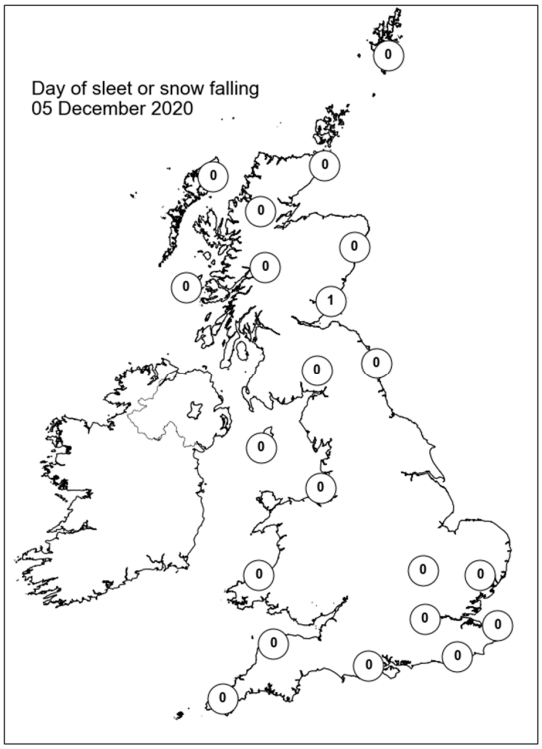

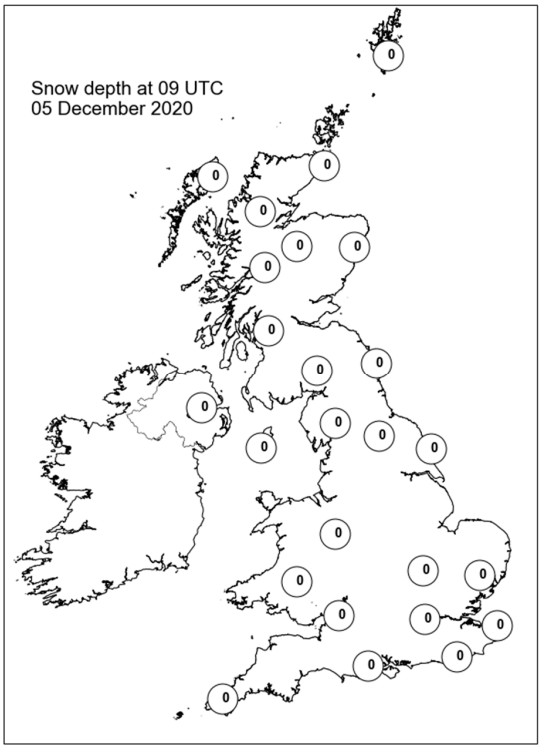

Daily Weather Summary for Sunday 06 December 2020

This day's summary created 13/12/2020 03:00

Summary of the UK Weather for Sunday 06 December 2020

Sunday began dry and clear for most. Rain was largely confined to the northeast coast and the far southeast coast. As the night progressed, these areas of rain moved westwards. There was fog scattered throughout the UK, becoming freezing fog in places. Winds were generally low, but the south coast did see slightly higher winds than the rest of the country. Temperatures were cool, but most areas stayed above freezing. Late morning brought showers in eastern Northern Ireland, across north Scotland, down the Irish sea and a more organised band of rain moving eastward through Wales and southwest England, all but a few had rained-out by the afternoon. A murky and overcast day for central UK - this thick cloud brought some lingering drizzle which lingered on into the evening and night, while others saw clear, bright winter skies. With calm winds all day, an abundance of fog developed during the night, particularly in Northern Ireland, East Anglia and generally over hills. As temperatures remained in the low single figures, the fog brought air frost as few places dropped below freezing.

Daily Extremes

Highest Maximum	**10.8°C** Scolton Country Park (Dyfed, 75mAMSL) also Trevince (Cornwall, 69mAMSL)
Lowest Maximum	**-1.6°C** Lough Navar Forest (Fermanagh, 126mAMSL)
Highest Minimum	**7.0°C** Scilly: St Marys Airport (Isles Of Scilly, 31mAMSL)
Lowest Minimum	**-4.9°C** Tyndrum No 3 (Perthshire (in Central Region), 168mAMSL)
Lowest Grass Minimum	**-10.0°C** Whitechurch (Dyfed, 129mAMSL)
Most Rainfall	**15.0mm** Peterlee P Sta (Durham, 100mAMSL)
Most Sunshine	**7.0hr** North Wyke (Devon, 177mAMSL)
Highest Gust	**31Kt 36mph** Berry Head (Devon, 58mAMSL) also Baltasound No 2 (Shetland, 15mAMSL)
Highest Gust (mountain)	**29Kt 33mph** Cairnwell (Aberdeenshire, 928mAMSL)
Greatest Snow Depth at 0900 UTC	No non-zero values

mAMSL refers to station elevation in metres above mean sea level

Daily Weather Summary for Sunday 06 December 2020

North Atlantic and Europe analysis charts and satellite images at 0000 UTC

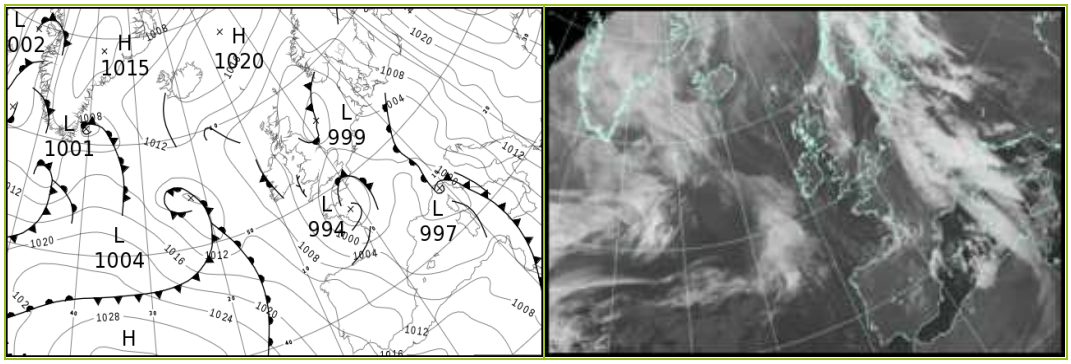

North Atlantic and Europe analysis charts and satellite images at 1200 UTC

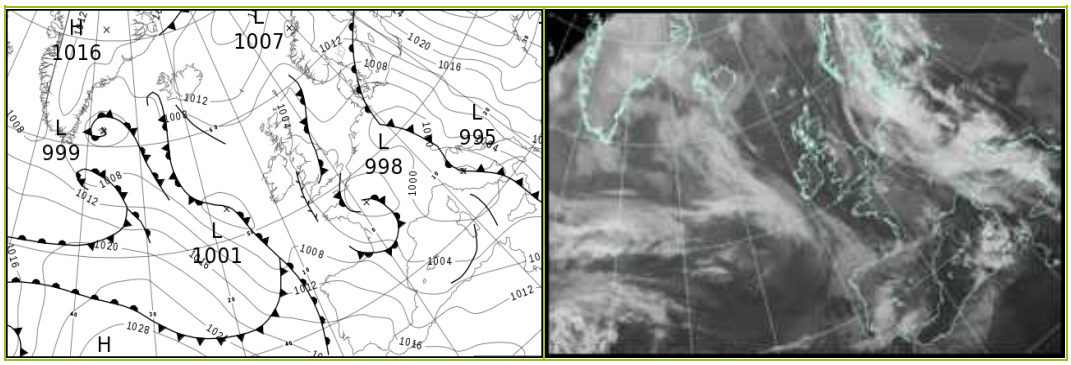

All satellite imagery copyright Met Office and EUMETSAT (European Organisation for the Exploitation of Meteorological Satellites). These show infra-red images from the geostationary MSG satellite. The rainfall rates are derived from both rain-radar and satellite data.

Daily Weather Summary for Sunday 06 December 2020

UK satellite and rain-radar precipitation rates at (L) 0000 and (R) 1200 UTC

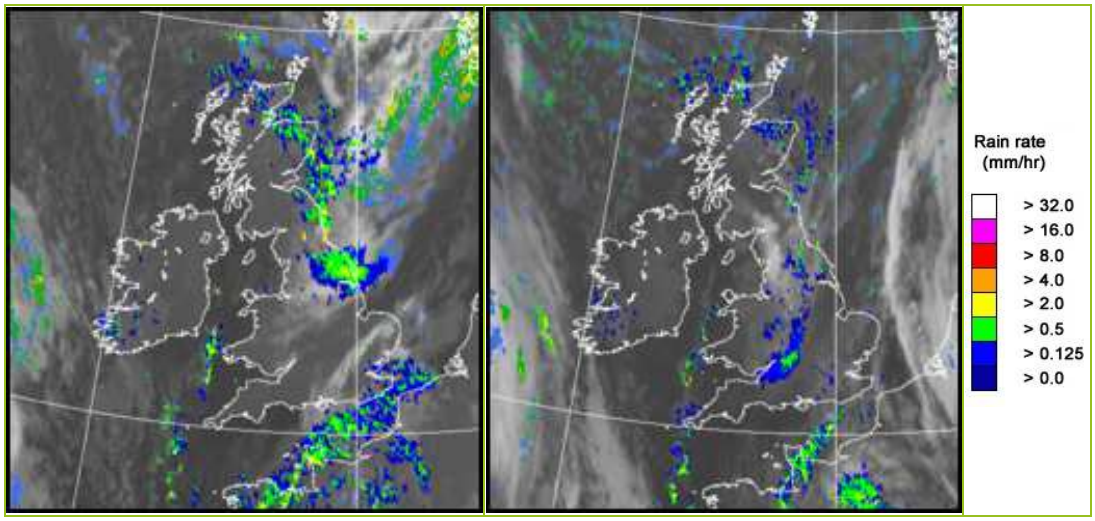

UK wind speed and direction at (L) 0000 and (R) 1200 UTC

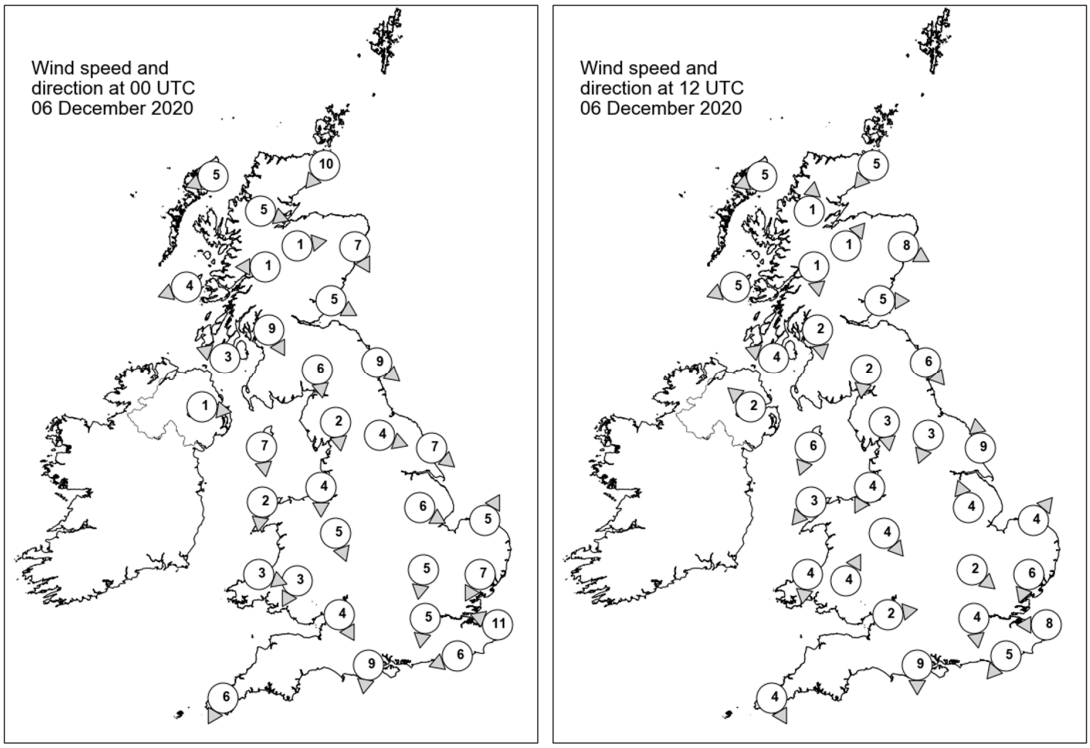

Daily Weather Summary for Sunday 06 December 2020

Selected UK readings at (L) 0000 and (R) 1200 UTC

STATIONS		0000 UTC						1200 UTC					
NO	SITE	PRESS	WDIR	WSPD	CLOUD	TEMP	TDEW	PRESS	WDIR	WSPD	CLOUD	TEMP	TDEW
1	Lerwick	1004.5	-	-	4	6.1	2.9	1005.0	-	-	4	6.2	4.4
2	Wick	1004.0	NE	10	4	5.3	2.9	1003.8	NE	5	8	6.6	5.0
3	Stornoway	1005.1	ENE	5	7	6.5	4.3	1005.3	ENE	5	3	7.3	4.6
4	Loch Glascarnoch	1005.1	WNW	5	8	2.4	1.3	1005.8	S	1	7	1.8	1.3
5	Aviemore	1004.1	W	1	8	1.9	1.7	1005.1	SW	1	8	2.9	2.8
6	Dyce	1002.4	NNW	7	8	5.6	3.6	1003.7	WNW	8	7	5.2	3.3
7	Tulloch Bridge	1005.1	E	1	8	2.3	2.2	1005.9	N	1	8	3.4	3.2
8	Tiree	1004.3	ENE	4	0	2.4	1.0	1004.7	ENE	5	0	6.1	5.3
9	Leuchars	1002.2	WNW	5	1	3.4	1.5	1003.9	W	5	3	5.1	3.0
10	Bishopton	1003.1	NNW	9	0	2.0	1.4	1004.7	N	2	6	0.7	0.6
11	Machrihanish	1003.5	ESE	3	0	-1.0	-1.5	1004.3	ESE	4	0	5.2	3.1
12	Boulmer	1000.2	NW	9	8	6.2	5.1	1002.8	NW	6	2	6.6	4.9
13	Eskdalemuir	1002.8	N	6	2	2.2	1.2	1004.2	N	2	7	3.5	2.7
14	Aldergrove	1003.9	W	1	2	1.0	0.7	1005.0	SE	2	9	0.4	0.4
15	Shap	1002.0	N	2	7	0.6	0.6	1003.3	N	3	7	4.3	3.3
16	Leeming	1000.4	WNW	4	8	3.5	2.5	1002.5	NNE	3	8	6.3	5.9
17	Ronaldsway	1002.3	N	7	0	4.5	2.0	1003.6	NNE	6	1	7.2	3.4
18	Bridlington	999.4	NW	7	7	4.1	2.8	1002.0	S	9	8	4.8	4.4
19	Crosby	1001.5	N	4	7	0.7	0.1	1003.0	NNE	4	8	6.1	5.1
20	Valley	-	N	2	0	0.7	-0.3	-	NE	3	0	7.7	4.8
21	Waddington	1000.4	WNW	6	7	2.0	1.2	1002.5	SSE	4	1	4.3	2.1
22	Shawbury	1001.3	NNW	5	7	1.5	1.1	1002.8	NW	4	8	4.6	3.8
23	Weybourne	999.8	SSW	5	0	-0.1	-0.6	1002.3	SW	4	6	2.6	2.5
24	Bedford	1000.1	N	5	9	-0.2	-0.2	1002.8	NW	2	9	-0.2	-0.2
25	Aberporth	1002.2	WNW	3	4	3.3	1.7	1003.7	N	4	0	6.9	4.6
26	Sennybridge	1001.9	NNE	3	7	1.5	0.9	1003.6	SSW	4	3	3.7	1.9
27	Wattisham	999.6	NNE	7	7	2.2	1.6	1001.9	NNE	6	6	4.7	3.4
28	Almondsbury	1000.4	NNW	4	7	2.9	2.2	1003.4	W	2	8	4.5	3.0
29	Heathrow	998.9	N	5	8	2.9	1.3	1002.4	N	4	8	3.6	2.1
30	Manston	998.5	ESE	11	8	5.3	3.1	1001.0	E	8	0	7.5	3.3
31	Chivenor	1001.2	-	-	0	0.7	-0.5	1003.6	-	-	0	7.3	3.4
32	Exeter	1000.0	-	-	1	3.4	1.9	1003.2	-	-	0	5.5	2.9
33	Herstmonceux	997.1	ENE	6	8	4.2	3.9	1000.6	NE	5	7	6.5	4.6
34	Hurn	998.5	N	9	1	1.8	0.6	1002.6	N	9	2	4.4	1.9
35	Camborne	1001.7	NNE	6	2	6.3	2.5	1004.2	NNW	4	3	8.7	2.7

Daily Weather Summary for Sunday 06 December 2020

Selected European readings at (L) 0000 and (R) 1200 UTC

STATIONS		0000 UTC						1200 UTC					
NO	SITE	PRESS	WDIR	WSPD	CLOUD	TEMP	TDEW	PRESS	WDIR	WSPD	CLOUD	TEMP	TDEW
1	Murmansk	1010.8	WSW	12	8	0.7	-2.6	1019.7	S	6	4	-2.3	-6.5
2	Helsinki	1019.5	S	10	8	3.4	2.1	1022.6	S	10	8	3.3	2.3
3	Stockholm	1010.5	SSE	8	-	8.2	6.7	1014.2	SE	8	-	7.9	6.7
4	Oslo	-	-	-	-	-	-	-	-	-	-	-	-
5	Reykjavik	-	-	-	7	-	-	1011.1	E	7	7	-0.5	-8.8
6	Moscow	1041.8	-	0	0	-7.1	-12.1	1043.5	-	0	0	-3.3	-12.0
7	Kiev	1033.8	ESE	4	0	-4.1	-5.0	1034.2	ESE	6	0	-1.2	-7.9
8	Warsaw	1015.1	ESE	12	7	6.1	4.7	1016.3	ESE	16	7	4.4	1.8
9	Berlin	1004.4	ENE	4	-	4.4	1.1	1001.1	SE	10	-	10.8	5.6
10	De Bilt	1001.6	ESE	4	7	-1.0	-1.9	1001.6	N	2	8	2.8	1.3
11	Dublin	1004.2	W	6	1	0.3	0.1	1005.5	W	8	6	-1.1	-1.3
12	Cork	1005.1	NNW	10	6	4.9	3.7	1005.4	N	6	7	4.5	2.7
13	Sofia	1019.6	E	2	8	7.5	6.2	1018.3	ESE	2	8	7.5	6.4
14	Belgrade	1014.3	SE	10	2	9.1	4.9	1010.6	ESE	12	4	12.6	3.8
15	Budapest	1013.6	E	4	-	6.0	5.4	1011.0	E	8	-	11.7	6.8
16	Prague	1001.7	SE	8	-	10.2	3.1	999.7	SE	12	4	13.1	4.4
17	Munich	999.8	E	6	8	0.8	0.4	999.3	W	8	8	3.3	0.5
18	Strasbourg	1000.1	N	3	8	3.1	2.7	1000.7	SSW	5	8	4.8	3.3
19	Paris	996.7	SE	6	8	4.9	1.9	999.4	E	4	7	5.8	2.4
20	Jersey	994.8	NNE	15	8	6.5	4.8	1001.2	N	15	8	7.6	3.9
21	Milan	999.4	WSW	4	-	2.3	2.1	998.4	WSW	4	5	4.2	4.0
22	Marseille	1000.6	SSE	5	-	1.2	0.5	1001.0	WSW	4	-	7.5	2.4
23	Bordeaux	998.4	S	8	7	6.8	5.9	1003.1	N	7	7	9.9	5.7
24	Rome	1001.4	SW	16	-	13.5	11.8	996.6	ESE	6	-	12.2	10.9
25	Ajaccio	1000.4	NNE	4	8	9.7	8.6	1000.0	NW	8	-	12.9	4.6
26	Barcelona	1001.4	NNE	7	1	6.9	2.2	1002.9	NW	16	4	12.2	1.6
27	Majorca	1003.3	SE	1	7	5.4	3.4	1004.7	NW	8	5	14.7	3.5
28	Madrid	1009.8	WNW	14	1	4.5	-1.3	1011.2	W	15	4	7.3	-1.3
29	Lisbon	1016.2	-	-	-	8.2	6.8	1017.4	-	-	-	-	-
30	Athens	1017.3	N	4	-	14.8	12.2	1014.5	E	6	4	19.2	10.8
31	Malta	1004.5	SSE	16	6	19.0	17.1	1004.6	W	15	6	15.6	9.8
32	Gibraltar	1015.5	W	10	0	10.6	4.2	1017.7	WNW	14	4	13.8	5.4

Daily Weather Summary for Sunday 06 December 2020

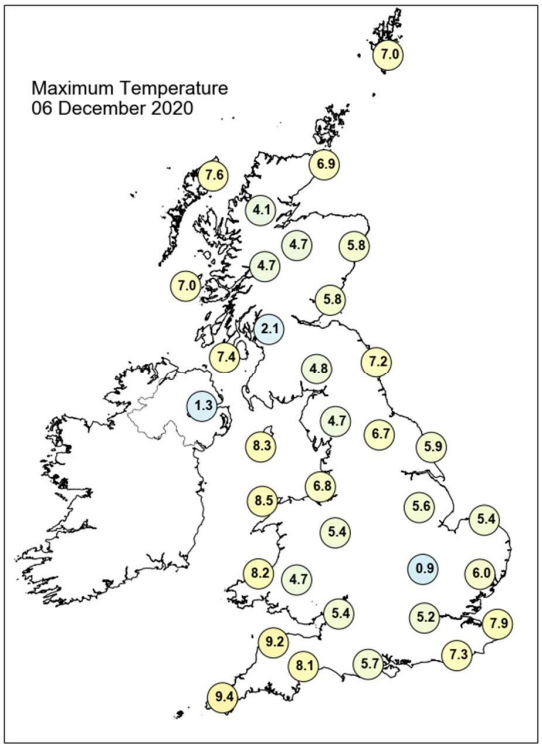

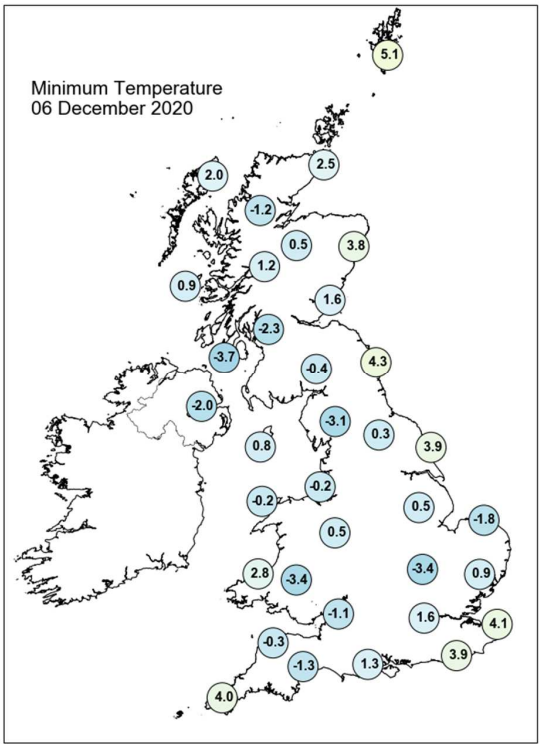

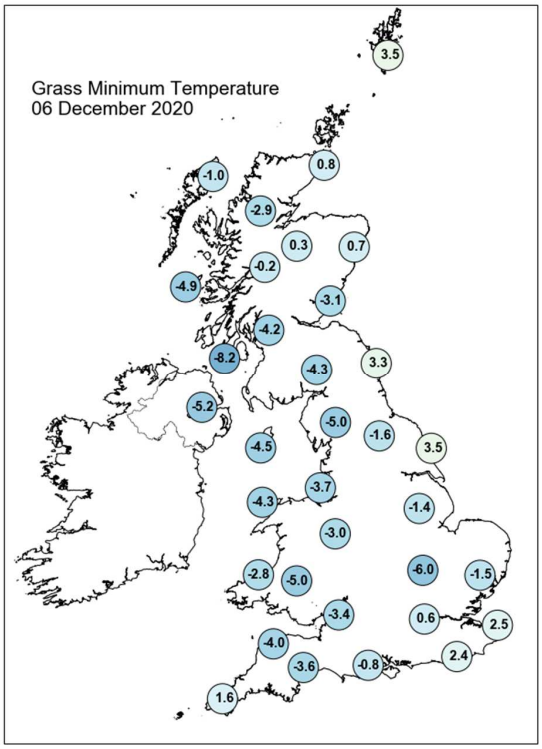

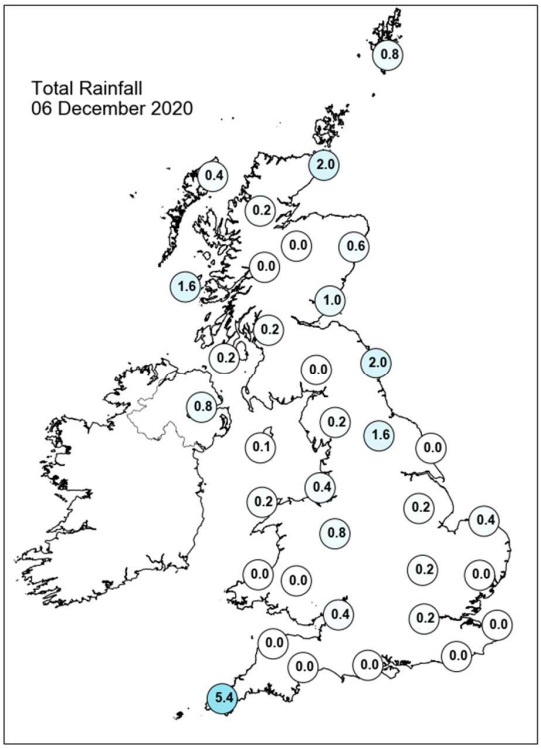

Daily Weather Summary for Sunday 06 December 2020

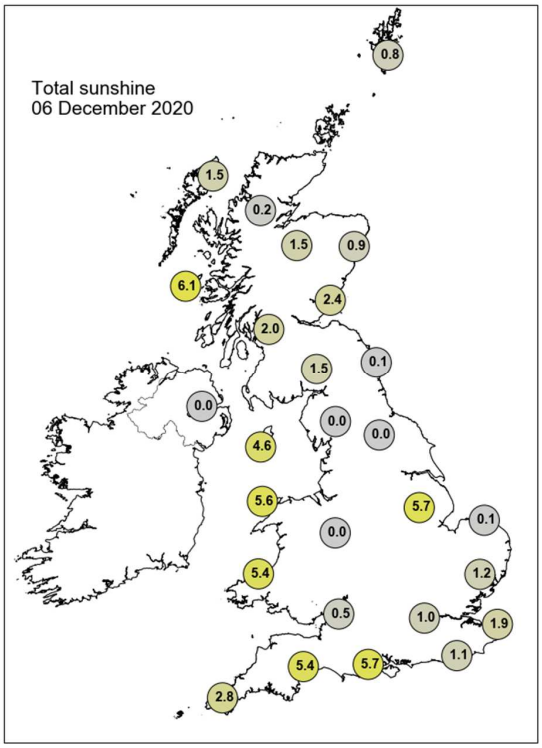

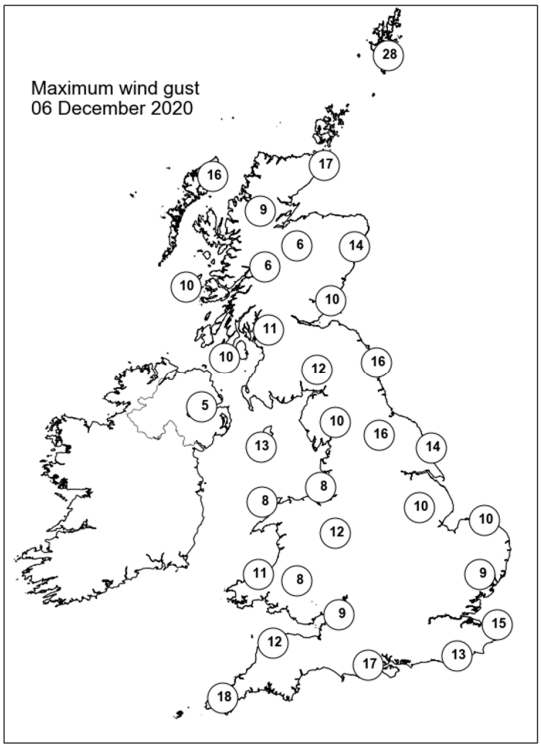

None of the selected stations observed a day of sleet or snow falling or non-zero snow depth at 0900 UTC.

Daily Weather Summary for Monday 07 December 2020

This day's summary created 14/12/2020 03:00

Summary of the UK Weather for Monday 07 December 2020

Monday began mostly dry with only small showers of rain being seen over Wales, northern England and eastern Scotland. Low cloud and fog was extensively reported across the entirety of the UK, greatly impairing visibility at many sites, and with only the western coasts of England and Wales and northern Scotland seeing any clearer spells. Winds were light. A cold night, with many areas in southeast England seeing temperatures below freezing. Fog was slow to clear across the UK and persisted throughout the day particularly in the south east of England with some freezing fog here. Scattered showers affected the far southeast and also over higher ground in Wales. Elsewhere a dry day with some sunny spells but cold, especially in the fog. Cloud thickened from midday in northeastern Scotland and England, with showers affecting the coastal fringes. These showers turned to more persistent, heavy rain for northeastern Scotland by late afternoon and moved further southwest throughout the evening, along with stronger winds. Showers continued over southeast England and Wales and widespread thick fog developed across England.

Daily Extremes

Highest Maximum	**9.7°C** Scilly: St Marys Airport (Isles Of Scilly, 31mAMSL)
Lowest Maximum	**-0.7°C** Santon Downham (Suffolk, 6mAMSL)
Highest Minimum	**6.3°C** Scilly: St Marys Airport (Isles Of Scilly, 31mAMSL)
Lowest Minimum	**-5.4°C** Tulloch Bridge (Inverness-shire, 249mAMSL)
Lowest Grass Minimum	**-8.3°C** Tulloch Bridge (Inverness-shire, 249mAMSL) also Wittering (Cambridgeshire, 74mAMSL) also Pitsford (Northamptonshire, 114mAMSL)
Most Rainfall	**31.4mm** Aviemore (Inverness-shire, 228mAMSL)
Most Sunshine	**6.6hr** Hazelrigg (Lancashire, 95mAMSL)
Highest Gust	**37Kt 43mph** Inverbervie No 2 (Kincardineshire, 134mAMSL) also Kirkwall (Orkney, 26mAMSL)
Highest Gust (mountain)	**71Kt 82mph** Cairngorm Summit (Inverness-shire, 1237mAMSL)
Greatest Snow Depth at 0900 UTC	No non-zero values

mAMSL refers to station elevation in metres above mean sea level

Daily Weather Summary for Monday 07 December 2020

North Atlantic and Europe analysis charts and satellite images at 0000 UTC

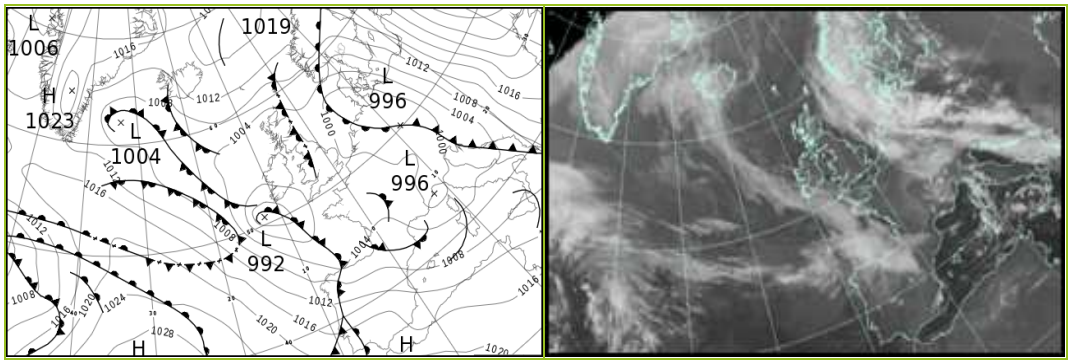

North Atlantic and Europe analysis charts and satellite images at 1200 UTC

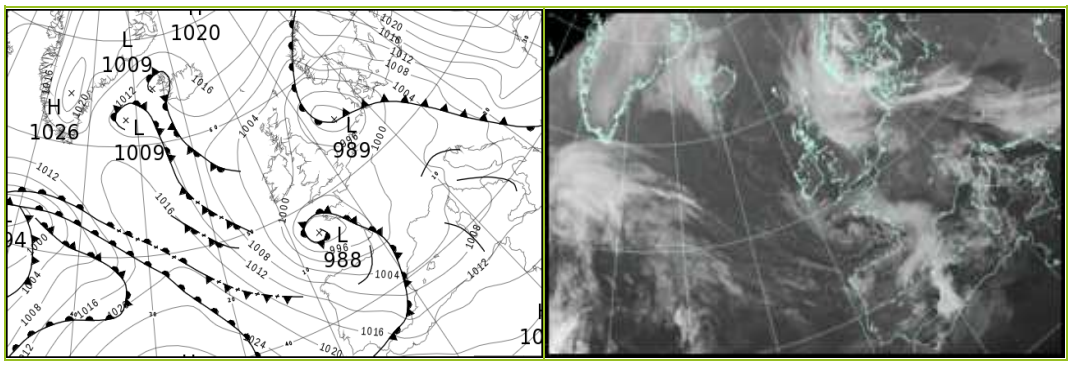

All satellite imagery copyright Met Office and EUMETSAT (European Organisation for the Exploitation of Meteorological Satellites). These show infra-red images from the geostationary MSG satellite. The rainfall rates are derived from both rain-radar and satellite data.

Daily Weather Summary for Monday 07 December 2020

UK satellite and rain-radar precipitation rates at (L) 0000 and (R) 1200 UTC

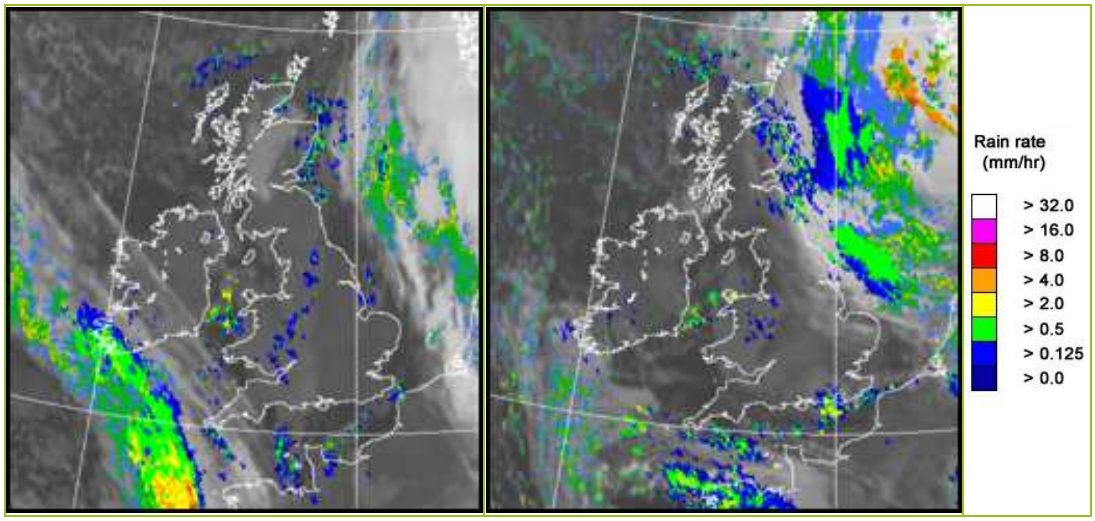

UK wind speed and direction at (L) 0000 and (R) 1200 UTC

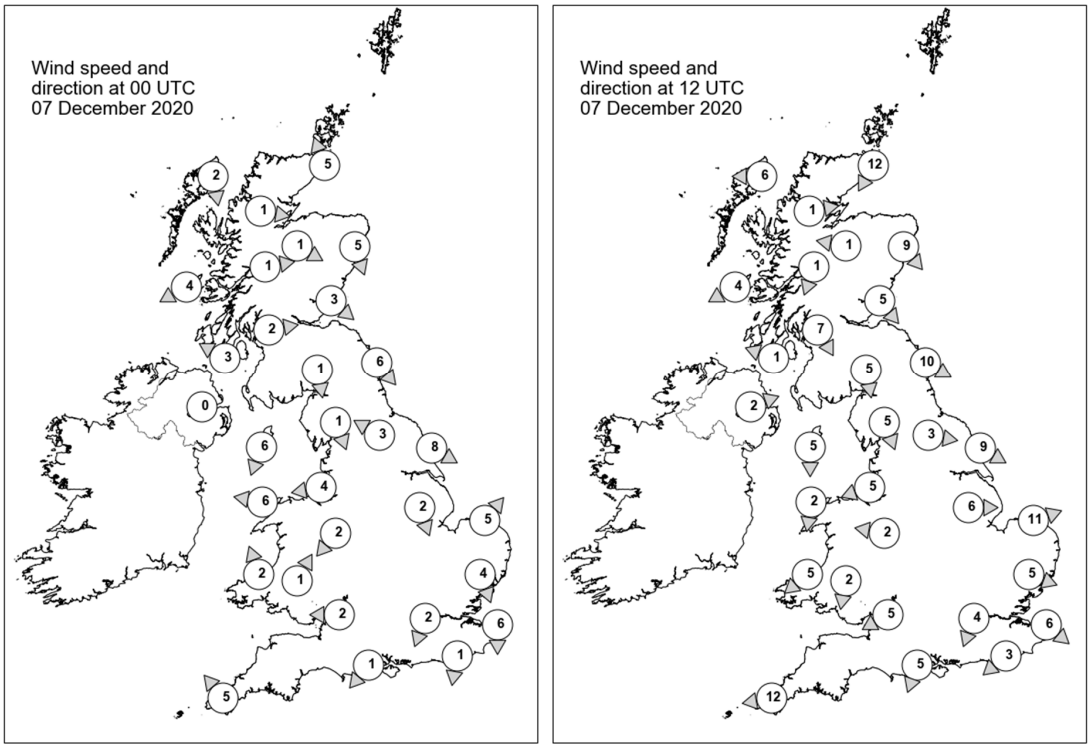

Daily Weather Summary for Monday 07 December 2020

Selected UK readings at (L) 0000 and (R) 1200 UTC

STATIONS		0000 UTC						1200 UTC					
NO	SITE	PRESS	WDIR	WSPD	CLOUD	TEMP	TDEW	PRESS	WDIR	WSPD	CLOUD	TEMP	TDEW
1	Lerwick	1006.1	-	-	2	6.3	4.0	1002.4	-	-	8	7.3	4.7
2	Wick	1003.4	SSE	5	7	6.4	4.3	1001.5	NNE	12	8	6.6	4.0
3	Stornoway	1003.2	N	2	7	2.6	2.0	1002.7	E	6	4	6.3	4.7
4	Loch Glascarnoch	1004.6	W	1	3	-2.4	-2.8	1002.7	W	1	3	2.4	1.6
5	Aviemore	1003.9	WNW	1	8	-0.4	-0.6	1002.0	E	1	8	1.3	1.2
6	Dyce	1003.1	NNW	5	8	3.6	2.6	999.7	NW	9	8	4.1	3.3
7	Tulloch Bridge	1005.0	W	1	8	-3.5	-3.7	1002.9	NNE	1	5	-0.1	-0.2
8	Tiree	1002.4	ENE	4	4	2.3	1.2	1001.7	ENE	4	8	4.6	3.7
9	Leuchars	1002.5	NW	3	4	2.0	1.1	999.5	NW	5	3	4.5	2.5
10	Bishopton	1003.0	W	2	7	-1.3	-1.5	1000.6	NNW	7	3	2.1	1.9
11	Machrihanish	1002.1	ESE	3	8	3.6	2.3	1000.8	ESE	1	8	2.4	1.8
12	Boulmer	1001.7	NW	6	8	4.7	3.8	997.4	WNW	10	7	5.1	3.7
13	Eskdalemuir	1003.1	N	1	7	-0.7	-0.8	999.6	N	5	0	3.2	1.9
14	Aldergrove	1002.2	-	0	8	-0.5	-0.5	1001.2	WSW	2	5	2.7	2.7
15	Shap	1002.1	NNW	1	8	1.7	1.4	999.1	NNW	5	8	2.4	1.9
16	Leeming	1001.6	ESE	3	8	4.3	4.0	997.7	W	3	7	4.9	3.2
17	Ronaldsway	1001.3	NNE	6	6	4.5	2.9	999.8	N	5	3	6.4	1.3
18	Bridlington	1001.1	WNW	8	9	-0.8	-0.9	995.9	WNW	9	8	1.8	1.2
19	Crosby	1001.3	E	4	7	3.4	2.9	998.7	ENE	5	0	4.8	3.8
20	Valley	-	E	6	8	3.5	2.3	-	N	2	5	6.3	5.2
21	Waddington	1002.0	NNW	2	0	-0.2	-0.8	998.1	W	6	8	1.6	1.0
22	Shawbury	1001.3	NE	2	8	3.9	3.7	998.5	E	2	8	3.9	3.4
23	Weybourne	1000.8	SW	5	6	2.2	2.0	997.2	WSW	11	5	1.7	1.0
24	Bedford	1001.8	-	-	9	-2.5	-2.6	998.7	-	-	8	-0.5	-0.5
25	Aberporth	1001.2	SSE	2	7	2.3	2.1	998.7	NE	5	8	5.7	3.1
26	Sennybridge	1001.7	SSW	1	8	1.9	1.7	998.6	N	2	8	2.6	2.6
27	Wattisham	1001.2	NNW	4	9	-1.6	-1.7	998.1	WNW	5	5	0.8	0.8
28	Almondsbury	1001.5	E	2	8	4.1	3.9	998.4	ENE	5	8	2.9	2.0
29	Heathrow	1001.7	NNE	2	9	0.9	0.6	998.3	NNE	4	8	0.7	0.5
30	Manston	1000.2	N	6	4	5.4	4.4	998.2	NW	6	8	2.4	2.4
31	Chivenor	1001.1	-	-	0	-0.6	-1.2	997.8	-	-	0	4.9	2.6
32	Exeter	1001.4	-	-	2	-1.8	-2.0	997.5	-	-	7	3.3	2.4
33	Herstmonceux	1000.6	N	1	6	1.4	1.3	997.6	NE	3	8	2.5	2.5
34	Hurn	1001.7	NE	1	8	0.8	0.6	997.7	NNE	5	8	0.8	0.8
35	Camborne	1000.5	SE	5	7	3.6	2.1	996.3	E	12	3	6.7	3.7

Daily Weather Summary for Monday 07 December 2020

Selected European readings at (L) 0000 and (R) 1200 UTC

STATIONS		0000 UTC						1200 UTC					
NO	SITE	PRESS	WDIR	WSPD	CLOUD	TEMP	TDEW	PRESS	WDIR	WSPD	CLOUD	TEMP	TDEW
1	Murmansk	1021.0	SSW	4	8	-4.5	-5.6	1019.3	SSW	6	8	-2.0	-2.7
2	Helsinki	1023.8	S	12	8	2.9	0.4	1024.8	SSE	12	0	2.0	-6.3
3	Stockholm	1015.1	SE	8	-	5.3	4.8	1014.5	ESE	12	-	4.8	2.6
4	Oslo	-	-	-	-	-	-	-	-	-	-	-	-
5	Reykjavik	-	-	-	8	-	-	1013.0	SE	14	7	3.3	-1.0
6	Moscow	1045.4	-	0	0	-8.4	-10.6	1045.1	-	0	2	-4.6	-10.4
7	Kiev	1034.8	ESE	8	6	-7.8	-10.0	1032.0	ESE	6	0	-4.1	-10.5
8	Warsaw	1015.4	ESE	17	7	1.9	-1.4	1014.2	ESE	19	3	2.2	-3.3
9	Berlin	1000.0	E	8	-	7.7	4.4	1001.5	S	8	-	7.7	3.5
10	De Bilt	998.1	W	4	8	4.2	3.2	996.6	SSW	10	8	4.6	3.9
11	Dublin	1001.7	W	6	5	-3.2	-3.7	1000.4	N	10	5	4.2	2.9
12	Cork	998.8	ENE	10	7	2.8	2.4	1000.8	NNW	14	4	3.0	1.2
13	Sofia	1015.5	SE	8	7	6.7	5.2	1012.7	E	6	8	5.8	4.2
14	Belgrade	1008.0	SSE	17	0	6.7	3.3	1009.3	SE	12	8	6.3	2.5
15	Budapest	1008.2	E	8	-	6.3	3.3	1010.4	E	4	-	5.7	5.0
16	Prague	998.8	E	8	-	9.2	4.0	1002.9	SSE	8	7	7.5	3.7
17	Munich	998.7	W	6	8	1.3	0.3	1003.1	N	2	6	4.3	-0.3
18	Strasbourg	999.8	SW	2	7	2.3	1.7	1001.9	S	5	8	4.9	2.3
19	Paris	1000.9	-	0	7	0.9	0.3	998.9	S	4	7	4.7	3.7
20	Jersey	1001.3	NNE	3	7	5.1	2.0	995.5	SE	10	8	6.8	3.8
21	Milan	999.0	SE	2	7	4.2	4.2	1003.3	SSW	4	8	4.9	4.2
22	Marseille	1002.7	NNW	4	-	4.5	1.5	1002.7	WNW	3	-	9.1	3.7
23	Bordeaux	1004.2	S	5	-	2.4	2.0	995.1	WSW	10	7	9.8	8.1
24	Rome	1004.1	ESE	7	-	7.6	6.5	1007.4	SSW	12	4	13.5	7.2
25	Ajaccio	1004.0	ESE	3	8	8.0	6.6	1006.1	E	5	-	9.9	6.8
26	Barcelona	1005.4	WNW	6	2	9.4	1.5	1002.7	W	16	6	13.1	5.5
27	Majorca	1008.1	WNW	5	5	11.5	2.0	1005.5	W	24	6	16.0	8.5
28	Madrid	1011.4	SW	15	7	5.7	3.7	1007.6	SSW	13	7	10.5	5.4
29	Lisbon	1016.3	-	-	-	11.5	10.9	1017.8	-	-	-	16.3	10.4
30	Athens	1012.4	E	7	-	16.6	12.7	1009.6	WNW	3	2	16.4	10.9
31	Malta	1010.3	W	13	4	13.9	6.4	1013.6	W	13	1	16.7	6.8
32	Gibraltar	1019.3	WNW	11	0	12.2	7.7	1017.3	WSW	18	7	17.1	12.8

Daily Weather Summary for Monday 07 December 2020

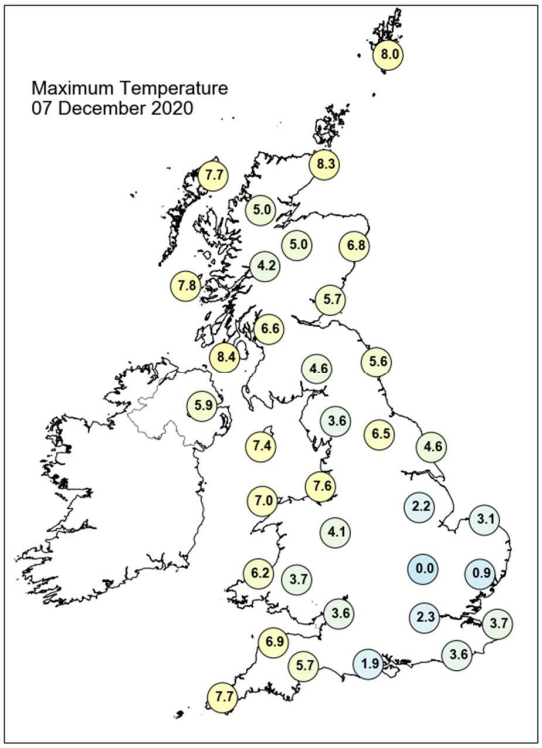

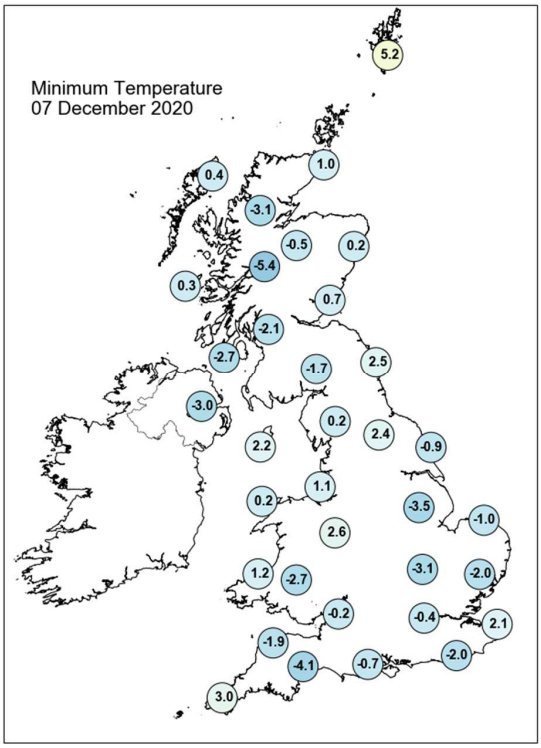

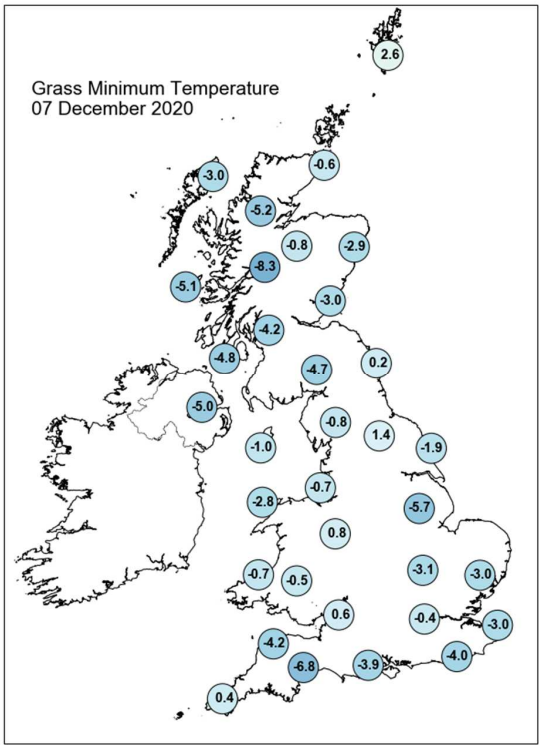

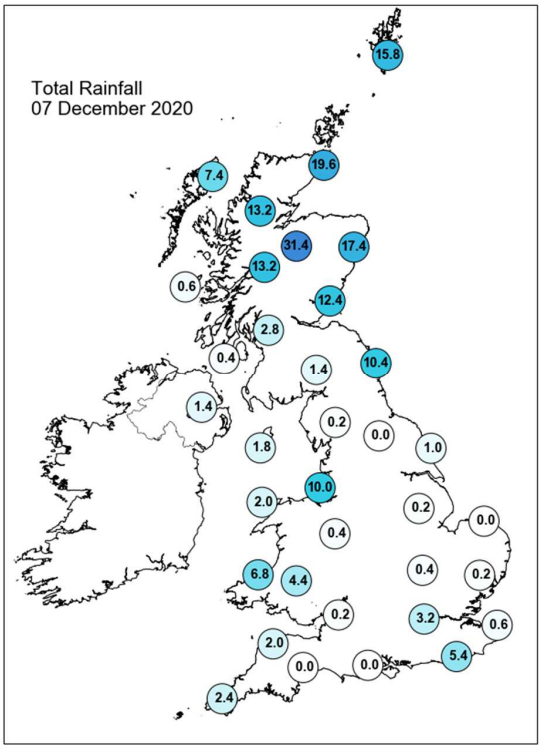

Daily Weather Summary for Monday 07 December 2020

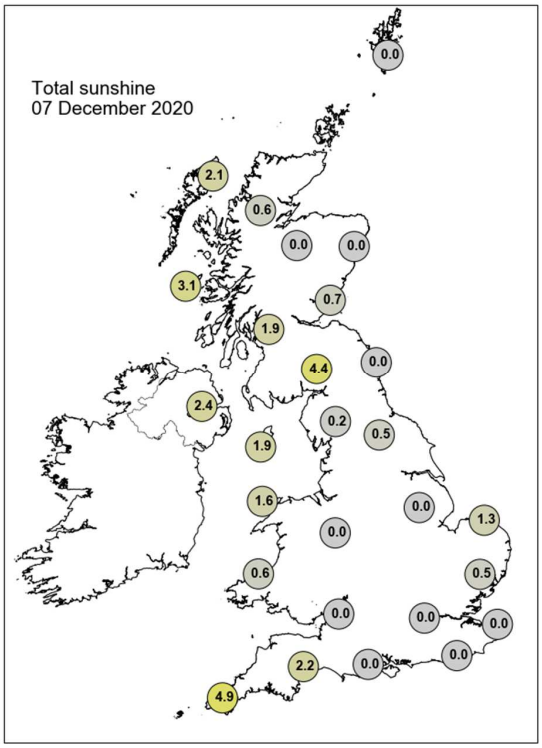

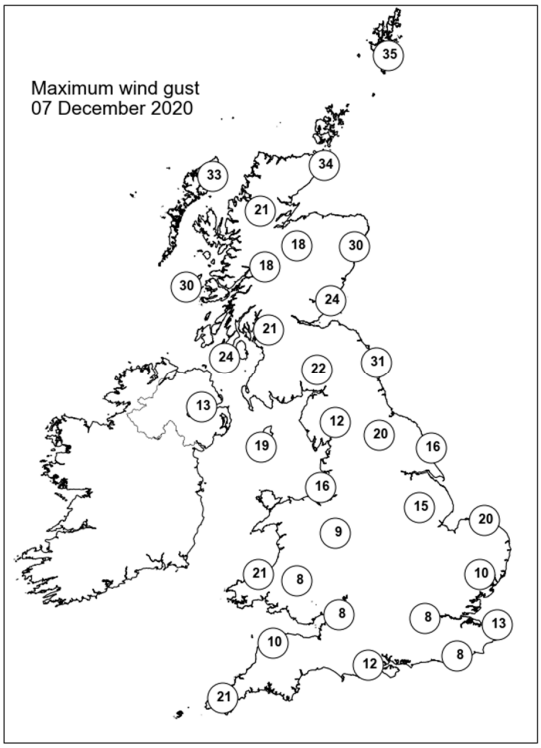

None of the selected stations observed a day of sleet or snow falling or non-zero snow depth at 0900 UTC.

Daily Weather Summary for Tuesday 08 December 2020

This day's summary created 15/12/2020 03:00

Summary of the UK Weather for Tuesday 08 December 2020

During the morning, Scotland saw northerly winds and heavy downpours of rain, brought on by a low to the east of it. As the low migrated north, the rain eased but fragmented, with the wind pushing rain into north England. Smaller bands of showers were seen across west Wales and the south west. Under slack air much of the south east and east, from Yeovilton, across London, eastwards as Norwich and northwards as Hull, saw fog and freezing fog which lingered late into the morning. The rain over northern England, and western and eastern Scotland, moved southeast through the first half of the day, affecting southern Scotland, northwest England, Wales, and the West Midlands. Much of the fog present in southeast England was slow to lift through the morning. Several lightning strikes were recorded off the southeast coast of England. Across the UK, winds eased throughout the day. Further fog patches developed again over southeast England through the evening. Into the night, the band of rain descended upon East Anglia and southeast England.

Daily Extremes

Highest Maximum	**9.7°C** Scilly: St Marys Airport (Isles Of Scilly, 31mAMSL)
Lowest Maximum	**2.7°C** Lingwood, Strumpshaw Hill (Norfolk, 33mAMSL)
Highest Minimum	**6.5°C** Baltasound No 2 (Shetland, 15mAMSL)
Lowest Minimum	**-4.3°C** Little Rissington (Gloucestershire, 210mAMSL)
Lowest Grass Minimum	**-8.3°C** South Newington (Oxfordshire, 105mAMSL)
Most Rainfall	**27.6mm** Buxton, Cat And Fiddle (Derbyshire, 515mAMSL)
Most Sunshine	**6.5hr** Weybourne (Norfolk, 21mAMSL)
Highest Gust	**49Kt 56mph** Fair Isle (Shetland, 57mAMSL)
Highest Gust (mountain)	**87Kt 100mph** Cairngorm Summit (Inverness-shire, 1237mAMSL)
Greatest Snow Depth at 0900 UTC	No non-zero values

mAMSL refers to station elevation in metres above mean sea level

Daily Weather Summary for Tuesday 08 December 2020

North Atlantic and Europe analysis charts and satellite images at 0000 UTC

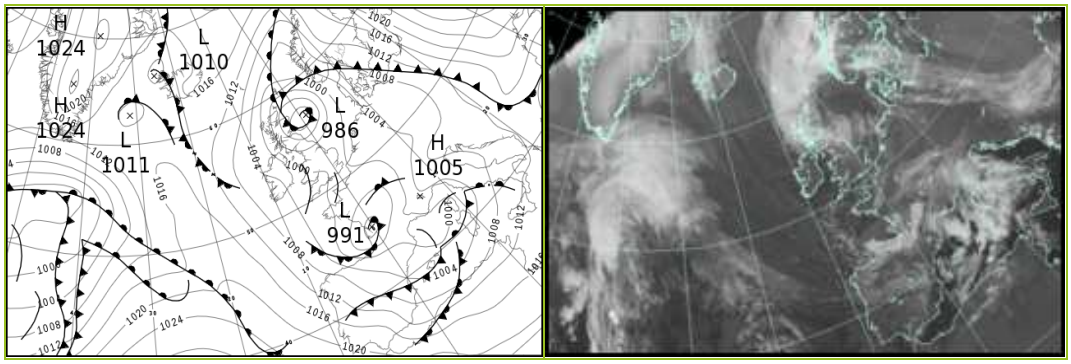

North Atlantic and Europe analysis charts and satellite images at 1200 UTC

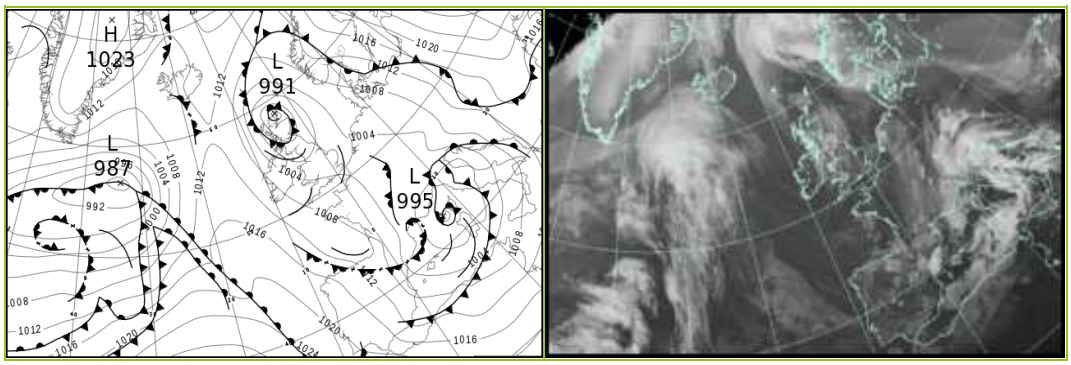

All satellite imagery copyright Met Office and EUMETSAT (European Organisation for the Exploitation of Meteorological Satellites). These show infra-red images from the geostationary MSG satellite. The rainfall rates are derived from both rain-radar and satellite data.

Daily Weather Summary for Tuesday 08 December 2020

UK satellite and rain-radar precipitation rates at (L) 0000 and (R) 1200 UTC

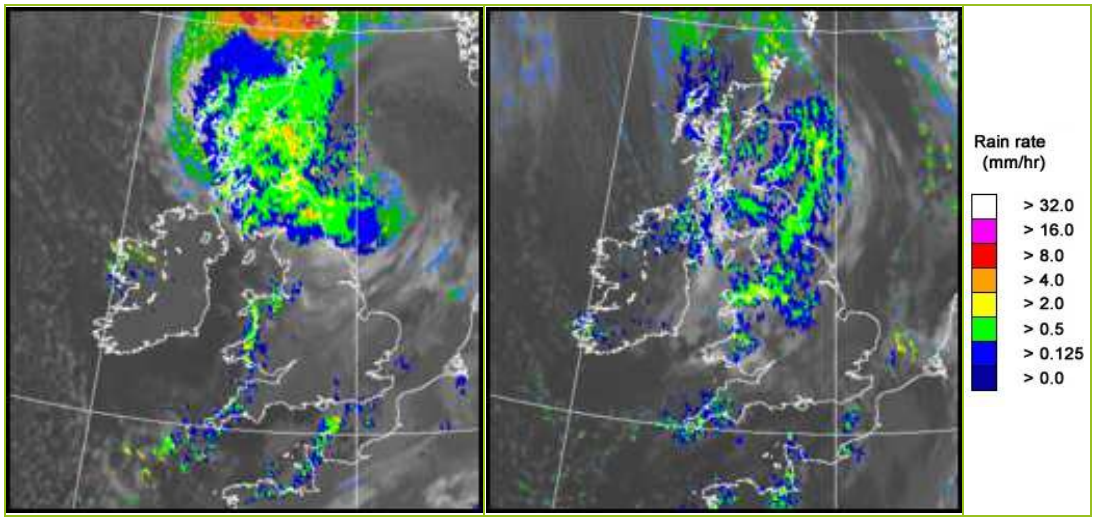

UK wind speed and direction at (L) 0000 and (R) 1200 UTC

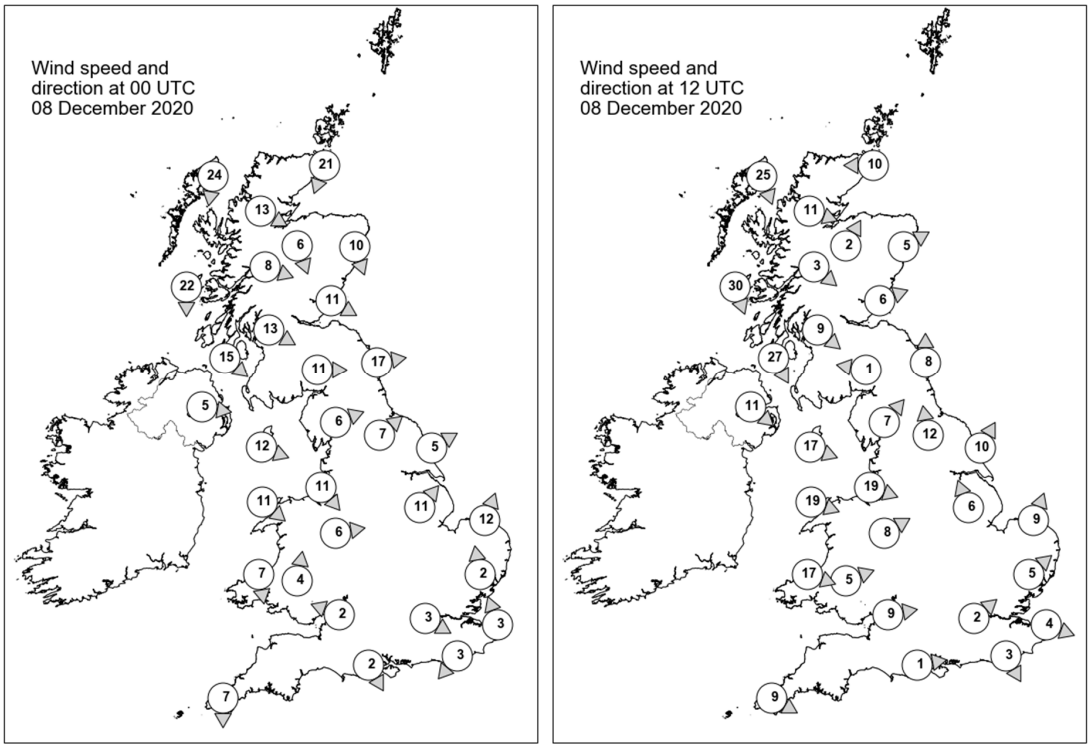

Daily Weather Summary for Tuesday 08 December 2020

Selected UK readings at (L) 0000 and (R) 1200 UTC

STATIONS		0000 UTC						1200 UTC					
NO	SITE	PRESS	WDIR	WSPD	CLOUD	TEMP	TDEW	PRESS	WDIR	WSPD	CLOUD	TEMP	TDEW
1	Lerwick	997.8	-	-	8	6.7	5.9	1000.6	-	-	6	8.0	3.5
2	Wick	992.5	NNE	21	8	7.6	6.8	991.4	E	10	8	8.6	6.9
3	Stornoway	999.1	N	24	8	6.3	4.5	996.8	NNW	25	8	7.3	6.2
4	Loch Glascarnoch	995.8	WNW	13	8	3.5	2.3	994.7	WNW	11	8	5.7	4.8
5	Aviemore	992.7	NNW	6	8	2.5	1.4	994.4	SSW	2	6	4.7	3.9
6	Dyce	988.4	NNW	10	8	6.7	6.2	993.6	WSW	5	8	6.4	5.1
7	Tulloch Bridge	995.3	WNW	8	7	3.3	1.9	996.0	NW	3	8	5.8	4.4
8	Tiree	998.8	N	22	8	7.8	4.6	1000.2	NNW	30	8	7.4	4.1
9	Leuchars	989.5	WNW	11	8	5.0	3.0	994.7	WSW	6	8	6.2	4.7
10	Bishopton	993.9	WNW	13	8	5.1	2.8	995.9	NW	9	8	7.1	5.4
11	Machrihanish	997.0	NW	15	8	7.6	4.6	997.8	NNW	27	8	8.1	5.9
12	Boulmer	990.1	W	17	8	4.3	2.3	996.1	S	8	8	5.1	4.5
13	Eskdalemuir	993.7	W	11	8	2.5	1.2	996.3	E	1	8	4.5	4.3
14	Aldergrove	999.3	W	5	4	3.5	2.4	1001.1	NW	11	8	6.5	5.2
15	Shap	995.6	WSW	6	0	1.8	-0.8	996.5	SW	7	7	5.8	4.0
16	Leeming	995.0	SW	7	8	3.1	0.1	997.9	S	12	7	5.7	4.4
17	Ronaldsway	997.9	WNW	12	6	6.0	3.9	998.5	WNW	17	7	7.4	5.9
18	Bridlington	995.4	WSW	5	3	2.1	1.0	999.8	SSW	10	7	3.1	2.5
19	Crosby	997.6	NW	11	5	5.7	3.4	999.4	WNW	19	8	7.5	6.0
20	Valley	-	NW	11	3	5.9	3.5	1001.4	WNW	19	7	7.5	5.0
21	Waddington	998.3	SW	11	9	-0.1	-0.6	1001.8	SSE	6	7	2.5	1.5
22	Shawbury	998.8	W	6	6	0.7	0.4	1001.3	WSW	8	6	6.5	3.9
23	Weybourne	998.4	SSW	12	8	-0.4	-0.6	1002.5	SSW	9	0	3.3	1.0
24	Bedford	999.6	-	-	9	-0.9	-0.9	1003.2	-	-	8	0.4	0.4
25	Aberporth	1000.5	N	7	8	4.9	4.2	1003.9	WNW	17	8	6.7	4.9
26	Sennybridge	1000.7	S	4	8	0.4	0.4	1003.7	WSW	5	8	3.5	3.5
27	Wattisham	999.8	S	2	8	-1.3	-1.3	1003.7	SW	5	0	-0.8	-0.8
28	Almondsbury	1000.2	ESE	2	7	-0.3	-0.3	1003.7	W	9	6	6.2	3.1
29	Heathrow	999.9	WNW	3	8	1.5	1.0	1003.9	SW	2	7	2.3	1.7
30	Manston	999.6	SSE	3	8	3.1	2.5	1003.6	WNW	4	8	4.6	3.9
31	Chivenor	1000.9	-	-	7	1.7	0.7	1005.0	-	-	7	7.9	4.2
32	Exeter	1000.7	-	-	6	-1.3	-1.7	1005.1	-	-	7	5.7	4.0
33	Herstmonceux	999.1	NE	3	8	2.2	2.2	1003.7	NNW	3	7	4.6	4.3
34	Hurn	1000.0	NNW	2	0	-1.4	-1.8	1004.5	W	1	2	5.1	3.7
35	Camborne	1002.1	N	7	7	5.4	3.3	1007.1	WNW	9	7	6.9	4.4

Daily Weather Summary for Tuesday 08 December 2020

Selected European readings at (L) 0000 and (R) 1200 UTC

STATIONS		0000 UTC						1200 UTC					
NO	SITE	PRESS	WDIR	WSPD	CLOUD	TEMP	TDEW	PRESS	WDIR	WSPD	CLOUD	TEMP	TDEW
1	Murmansk	1022.3	WNW	2	8	-3.4	-5.1	1024.4	SSW	4	7	-6.7	-7.6
2	Helsinki	1025.9	SSE	12	0	-1.5	-7.3	1027.1	SSE	12	7	-0.4	-4.0
3	Stockholm	1016.2	SE	10	-	4.4	1.2	1017.9	SE	12	-	2.3	-1.1
4	Oslo	-	-	-	-	-	-	-	-	-	-	-	-
5	Reykjavik	-	-	-	8	-	-	1010.6	E	3	7	1.1	-0.3
6	Moscow	1044.6	-	0	0	-9.0	-10.4	1043.6	-	0	0	-5.1	-11.7
7	Kiev	1031.0	ESE	6	8	-8.0	-10.7	1029.2	ESE	6	6	-6.1	-9.6
8	Warsaw	1015.9	ESE	16	8	-1.4	-5.3	1016.5	ESE	14	8	-0.7	-4.6
9	Berlin	1006.0	ENE	4	-	4.4	2.8	1007.3	E	8	-	6.6	2.3
10	De Bilt	1001.5	S	6	8	1.9	0.9	1004.0	ESE	4	8	4.4	2.1
11	Dublin	1001.5	W	12	8	0.3	0.1	1003.7	W	17	7	5.1	3.2
12	Cork	1005.1	NW	10	7	0.9	0.5	1008.7	NW	12	6	7.3	4.1
13	Sofia	1013.7	-	0	8	2.8	2.1	1016.2	-	0	6	5.0	3.1
14	Belgrade	1012.2	SE	12	7	2.7	0.6	1011.6	SE	12	0	7.9	0.9
15	Budapest	1012.5	ESE	2	-	3.7	3.7	1013.7	E	4	-	4.8	2.5
16	Prague	1004.7	ENE	4	-	5.3	1.9	1006.9	ESE	4	6	6.3	0.3
17	Munich	1003.7	WSW	2	8	0.0	-1.2	1002.6	ENE	4	8	1.2	-2.6
18	Strasbourg	1001.9	N	2	9	-1.4	-1.8	1002.5	N	4	7	3.8	1.8
19	Paris	997.8	NE	7	7	3.1	1.9	1003.9	NNW	6	-	5.6	1.9
20	Jersey	998.9	N	7	8	5.5	3.2	1005.6	NNW	11	3	8.1	3.7
21	Milan	1006.1	E	3	6	5.0	4.3	1001.2	NW	3	7	6.4	5.0
22	Marseille	999.5	ESE	15	8	7.8	6.1	999.3	N	3	8	9.0	5.9
23	Bordeaux	990.8	SW	7	-	8.8	8.0	1007.9	NNW	7	-	9.0	2.1
24	Rome	1004.7	ESE	13	-	10.8	9.8	999.4	SSW	13	8	12.0	10.7
25	Ajaccio	1000.3	SSE	7	8	11.5	9.9	996.7	ESE	4	8	13.4	8.2
26	Barcelona	1000.6	NE	5	3	8.5	5.2	1001.4	NNW	14	7	10.7	4.0
27	Majorca	1002.4	W	13	5	15.8	7.8	1002.6	WNW	8	7	14.9	3.1
28	Madrid	1007.4	W	10	8	7.0	3.9	1012.2	NW	14	3	9.0	-0.7
29	Lisbon	1018.4	-	-	-	14.4	9.6	1020.3	-	-	-	15.1	9.7
30	Athens	1013.4	NNE	3	-	12.3	8.0	1014.8	SW	4	3	18.8	6.0
31	Malta	1014.4	WSW	9	4	14.4	6.9	1010.8	SW	16	3	18.0	9.9
32	Gibraltar	1019.2	W	19	6	16.1	11.1	1018.2	W	29	6	17.8	10.9

Daily Weather Summary for Tuesday 08 December 2020

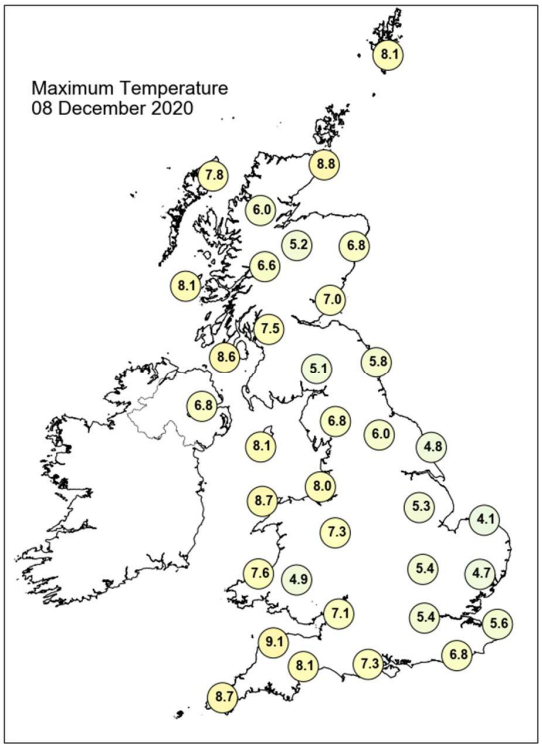

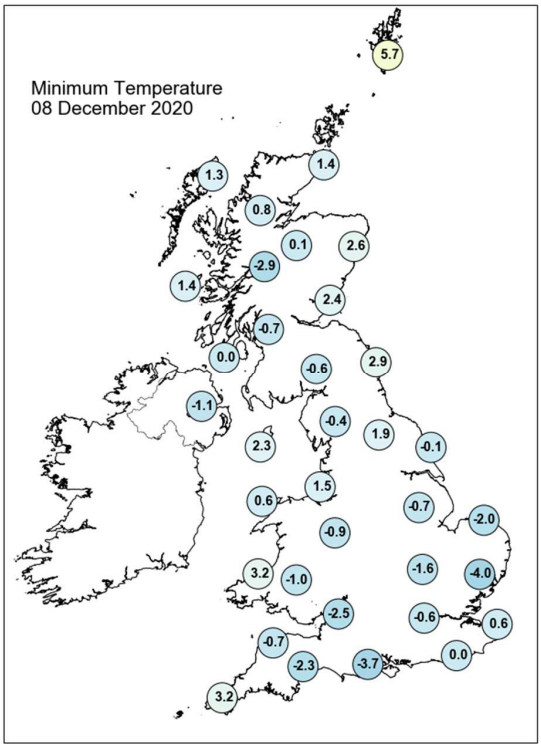

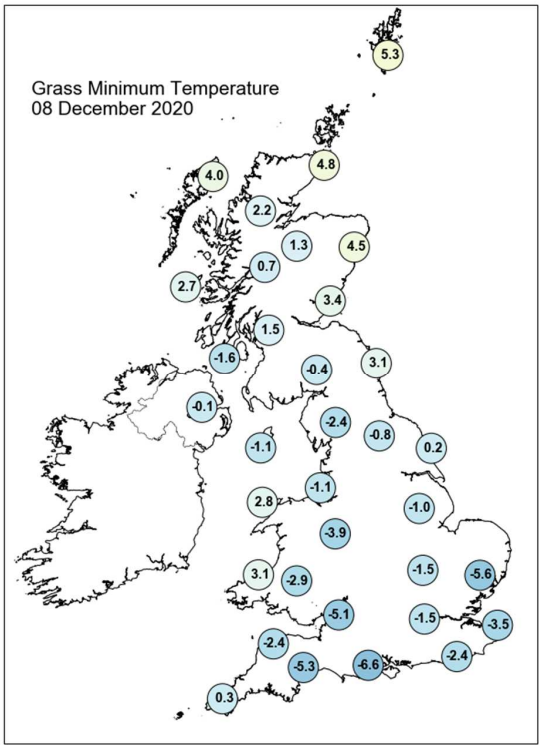

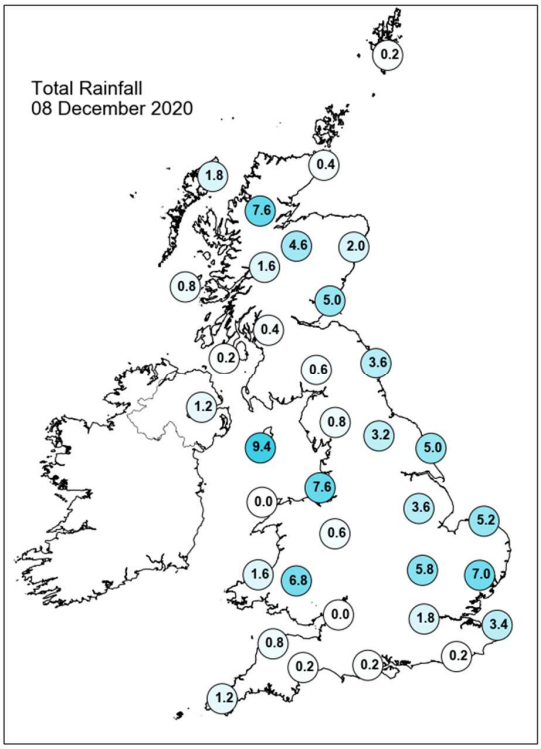

Daily Weather Summary for Tuesday 08 December 2020

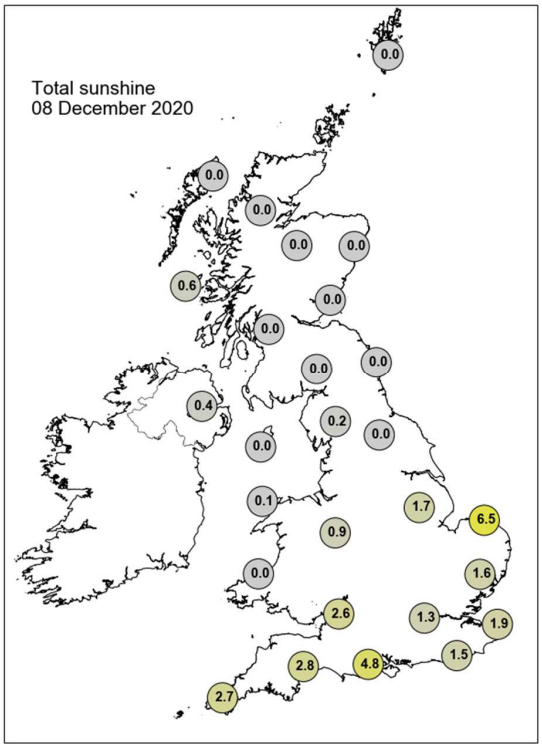

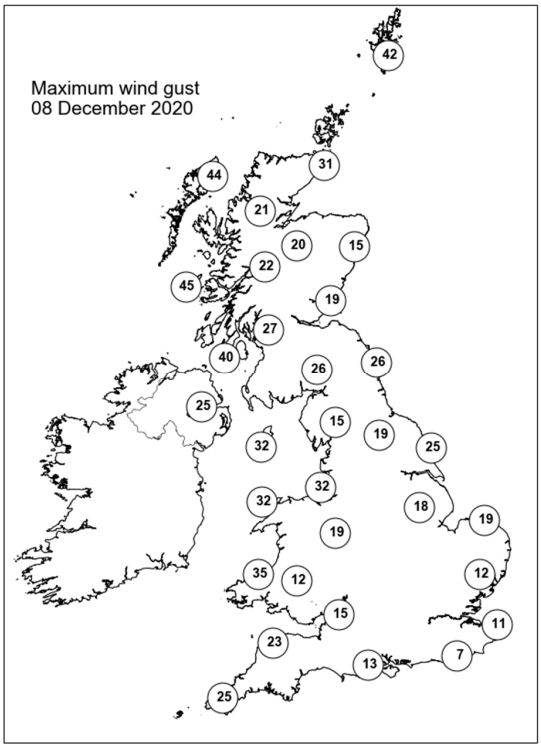

None of the selected stations observed a day of sleet or snow falling or non-zero snow depth at 0900 UTC.

Daily Weather Summary for Wednesday 09 December 2020

This day's summary created 16/12/2020 03:00

Summary of the UK Weather for Wednesday 09 December 2020

During the early hours, cloud covered much of the UK as a frontal band tracked southeastwards throughout the night. Outbreaks of showers affected most areas, with the heaviest and more persistent rain over southeast England and East Anglia, as well as northeastern Scotland. Clearer skies towards the west with frost patches developing in southwest England and Wales. Winds were light. The day started with spells of rain across western and eastern parts of the country, but otherwise a dry start for many. These spells slowly cleared alongside mist and fog that formed overnight. Skies were cloudy overall with limited sunshine in the South East, South West, and in northern areas of Scotland. During the late morning a large area of rain moved into Northern Ireland from the west, and steadily approached western parts of Scotland, England, and Wales by the afternoon. This rain persisted across western parts of the country, with downpours heaviest in the far southwest. Southwestern areas also turned windier during the night as heavy rain continued in these parts. Temperatures were not as low than of late.

Daily Extremes

Highest Maximum	**11.8°C** Scilly: St Marys Airport (Isles Of Scilly, 31mAMSL)
Lowest Maximum	**4.1°C** Leek, Thorncliffe (Staffordshire, 298mAMSL)
Highest Minimum	**6.9°C** Scilly: St Marys Airport (Isles Of Scilly, 31mAMSL) also Port Henderson (Ross & Cromarty, 18mAMSL)
Lowest Minimum	**-3.5°C** Middle Wallop (Hampshire, 90mAMSL)
Lowest Grass Minimum	**-6.5°C** Lingwood, Strumpshaw Hill (Norfolk, 33mAMSL)
Most Rainfall	**35.5mm** White Barrow (Devon, 445mAMSL)
Most Sunshine	**3.0hr** Fair Isle (Shetland, 57mAMSL)
Highest Gust	**51Kt 59mph** Berry Head (Devon, 58mAMSL)
Highest Gust (mountain)	**55Kt 63mph** Cairngorm Summit (Inverness-shire, 1237mAMSL)
Greatest Snow Depth at 0900 UTC	No non-zero values

mAMSL refers to station elevation in metres above mean sea level

Daily Weather Summary for Wednesday 09 December 2020

North Atlantic and Europe analysis charts and satellite images at 0000 UTC

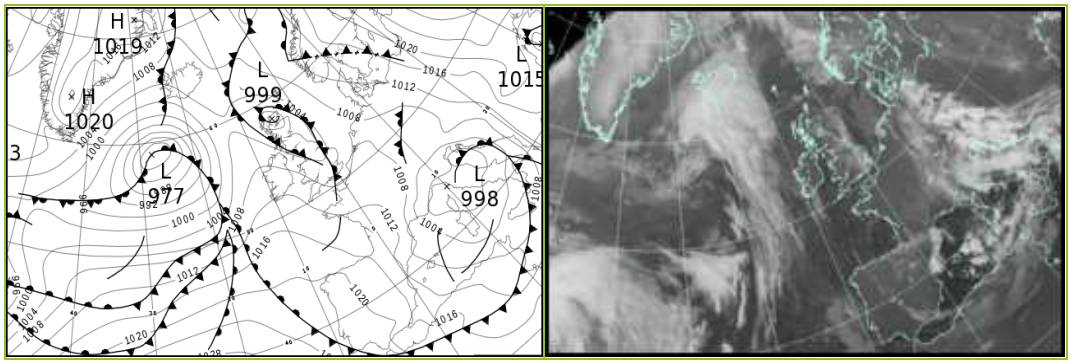

North Atlantic and Europe analysis charts and satellite images at 1200 UTC

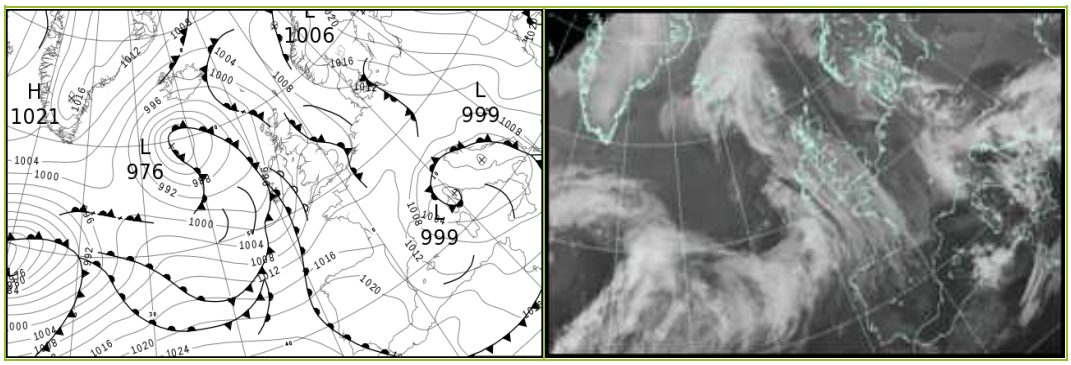

All satellite imagery copyright Met Office and EUMETSAT (European Organisation for the Exploitation of Meteorological Satellites). These show infra-red images from the geostationary MSG satellite. The rainfall rates are derived from both rain-radar and satellite data.

Daily Weather Summary for Wednesday 09 December 2020

UK satellite and rain-radar precipitation rates at (L) 0000 and (R) 1200 UTC

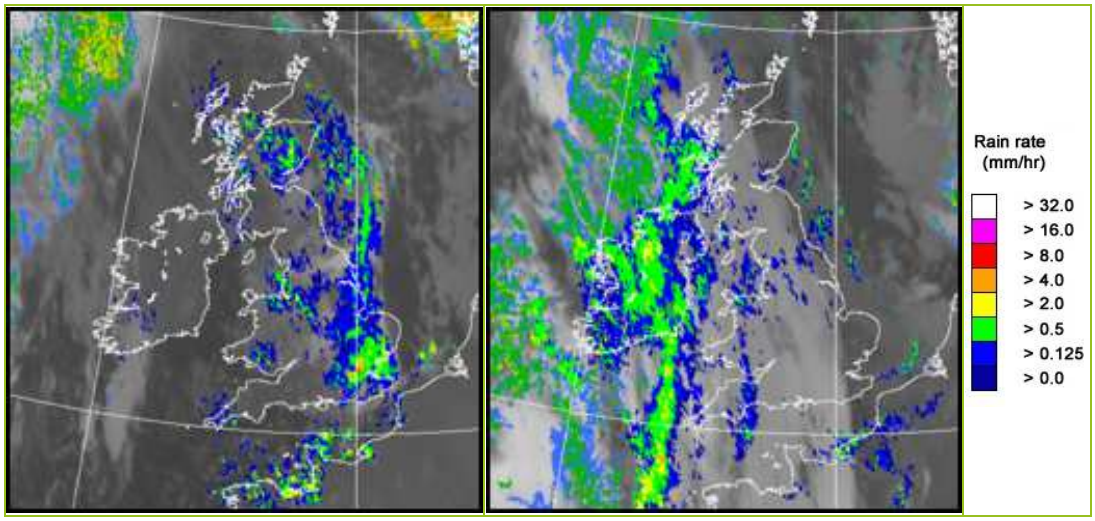

UK wind speed and direction at (L) 0000 and (R) 1200 UTC

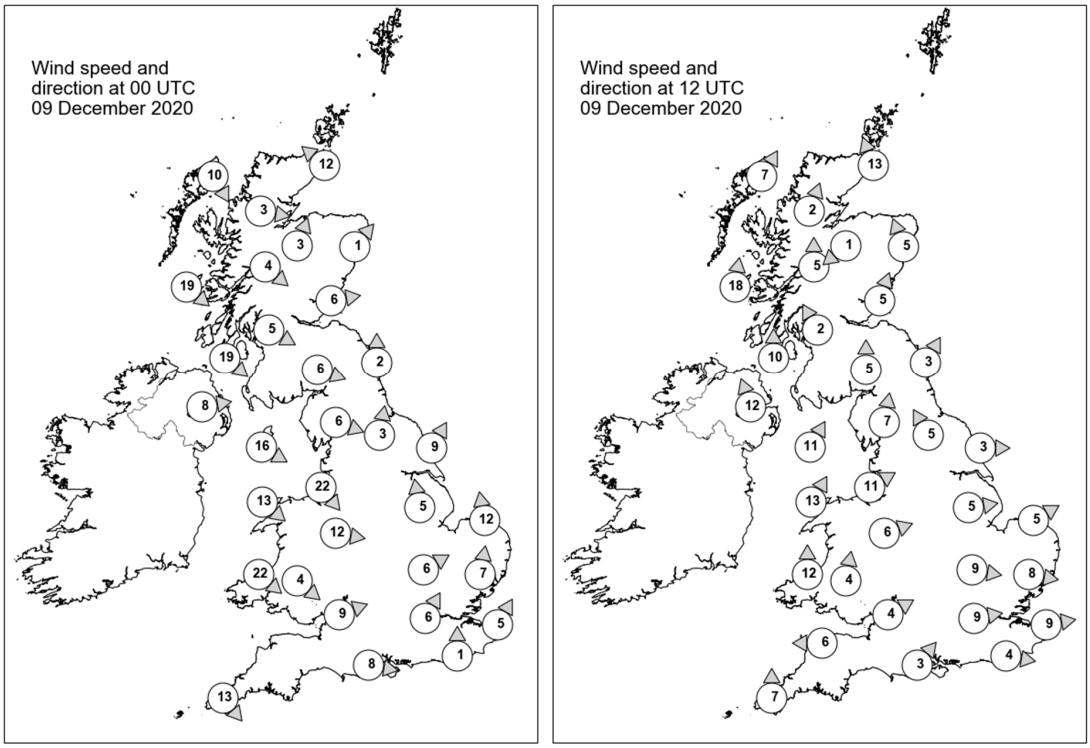

Daily Weather Summary for Wednesday 09 December 2020

Selected UK readings at (L) 0000 and (R) 1200 UTC

STATIONS		0000 UTC						1200 UTC					
NO	SITE	PRESS	WDIR	WSPD	CLOUD	TEMP	TDEW	PRESS	WDIR	WSPD	CLOUD	TEMP	TDEW
1	Lerwick	1005.7	-	-	5	6.1	3.3	1004.4	-	-	5	7.4	3.1
2	Wick	999.8	SE	12	8	7.2	5.0	1000.4	SSE	13	8	7.8	5.9
3	Stornoway	999.5	NNW	10	8	6.9	6.2	998.1	SSW	7	7	6.4	4.4
4	Loch Glascarnoch	999.1	W	3	8	5.6	5.3	1000.0	SSW	2	7	5.3	4.1
5	Aviemore	999.5	SSW	3	8	4.6	4.1	1000.7	NE	1	3	4.0	3.6
6	Dyce	1000.4	SW	1	7	3.1	2.6	1002.0	SSE	5	8	6.3	5.5
7	Tulloch Bridge	1001.0	NW	4	8	5.6	4.0	1001.6	S	5	8	4.8	3.5
8	Tiree	1003.1	NW	19	7	7.1	5.5	998.7	S	18	8	7.7	4.7
9	Leuchars	1000.4	W	6	7	5.2	4.0	1002.2	SSW	5	8	6.0	5.2
10	Bishopton	1001.3	WNW	5	4	6.2	3.9	1001.9	SSE	2	8	5.2	4.0
11	Machrihanish	1003.7	NW	19	8	7.3	5.3	1000.9	S	10	8	6.7	3.4
12	Boulmer	1001.4	S	2	8	5.1	4.4	1003.2	SSW	3	7	6.5	5.2
13	Eskdalemuir	1002.3	WNW	6	7	4.6	3.6	1003.5	S	5	8	4.3	3.5
14	Aldergrove	1006.2	W	8	5	4.8	1.8	1001.1	SSE	12	8	5.5	3.3
15	Shap	1002.7	WNW	6	8	5.7	2.9	1004.0	S	7	8	4.8	3.1
16	Leeming	1002.5	S	3	8	4.1	3.9	1004.4	SSE	5	7	5.0	4.8
17	Ronaldsway	1005.0	WNW	16	8	7.1	2.0	1003.3	SSW	11	8	7.7	3.3
18	Bridlington	1002.3	SSW	9	8	4.1	3.8	1004.1	W	3	8	4.8	4.4
19	Crosby	1004.2	NW	22	8	7.4	5.6	1005.0	WSW	11	8	6.6	3.4
20	Valley	1006.7	NW	13	6	6.8	3.0	1004.1	SSW	13	8	8.0	4.0
21	Waddington	1002.8	S	5	8	3.9	3.4	1005.0	W	5	7	6.4	5.0
22	Shawbury	1005.2	W	12	8	6.2	4.0	1006.0	WSW	6	8	5.3	2.5
23	Weybourne	1004.4	S	12	7	0.8	0.7	1004.7	WSW	5	6	4.9	4.8
24	Bedford	1004.1	WSW	6	8	4.5	4.5	1006.2	W	9	7	6.1	3.8
25	Aberporth	1008.0	NW	22	7	6.5	2.5	1005.5	S	12	8	5.1	2.5
26	Sennybridge	1007.3	NW	4	8	4.3	3.3	1006.9	S	4	8	3.1	1.8
27	Wattisham	1005.4	S	7	8	1.8	1.7	1005.8	W	8	7	5.9	5.4
28	Almondsbury	1006.9	WSW	9	8	6.0	3.9	1007.8	WSW	4	8	5.6	3.1
29	Heathrow	1005.9	SSW	6	8	4.2	3.8	1007.5	W	9	8	6.5	3.4
30	Manston	1006.4	SSW	5	7	2.0	0.9	1007.0	W	9	8	6.3	5.1
31	Chivenor	1008.9	-	-	1	7.1	2.0	1007.4	E	6	7	5.7	3.5
32	Exeter	1008.7	-	-	0	2.4	2.2	1008.7	-	-	8	3.8	3.0
33	Herstmonceux	1006.6	S	1	8	0.3	0.3	1007.7	W	4	7	6.5	4.7
34	Hurn	1007.4	W	8	6	2.4	2.0	1008.8	SW	3	8	4.8	3.8
35	Camborne	1011.3	NW	13	6	6.9	2.0	1007.7	S	7	8	8.7	5.9

Daily Weather Summary for Wednesday 09 December 2020

Selected European readings at (L) 0000 and (R) 1200 UTC

STATIONS		0000 UTC						1200 UTC					
NO	SITE	PRESS	WDIR	WSPD	CLOUD	TEMP	TDEW	PRESS	WDIR	WSPD	CLOUD	TEMP	TDEW
1	Murmansk	1023.3	SSW	6	8	-1.6	-2.8	1020.6	SSW	14	8	-2.0	-4.9
2	Helsinki	1027.2	SE	10	0	-1.8	-7.5	1027.5	SSE	10	8	-2.3	-6.0
3	Stockholm	1019.4	ESE	6	-	2.2	1.2	1021.4	SE	8	-	2.8	1.5
4	Oslo	-	-	-	-	-	-	-	-	-	-	-	-
5	Reykjavik	-	-	-	7	-	-	995.2	NNE	4	8	2.9	-4.0
6	Moscow	1043.8	-	0	0	-11.4	-12.4	1041.9	-	0	0	-4.2	-11.5
7	Kiev	1029.1	E	4	0	-7.5	-11.0	1027.9	ESE	6	8	-3.9	-6.5
8	Warsaw	1019.1	E	12	7	-1.4	-4.7	1019.0	E	12	8	-1.5	-4.7
9	Berlin	1009.7	E	8	-	1.5	-0.4	1011.2	E	8	-	2.3	0.3
10	De Bilt	1007.7	SSE	2	8	2.2	1.8	1009.1	SE	8	9	0.2	0.1
11	Dublin	1008.6	W	10	3	1.6	0.4	1002.0	SSE	8	7	5.8	2.5
12	Cork	1012.3	SW	8	7	2.0	0.2	1000.8	S	12	8	7.4	7.3
13	Sofia	1017.8	-	0	9	1.6	1.3	1013.9	E	6	7	5.0	2.4
14	Belgrade	1011.2	SE	14	1	2.6	0.4	1008.0	SE	16	7	4.6	0.1
15	Budapest	1013.4	E	8	-	2.5	1.5	1010.6	E	6	-	5.8	2.3
16	Prague	1007.2	ESE	6	-	5.2	1.8	1009.6	E	6	8	4.8	1.7
17	Munich	1006.3	WSW	6	8	0.5	-1.4	1009.2	W	4	7	0.8	-0.3
18	Strasbourg	1008.0	WSW	1	8	2.5	1.8	1011.3	N	8	8	3.5	1.2
19	Paris	1010.0	S	3	5	0.5	0.2	1011.4	S	5	8	1.6	1.2
20	Jersey	1009.1	NW	11	7	7.2	5.1	1010.3	NW	6	8	8.5	3.3
21	Milan	1001.2	N	1	7	6.0	6.0	1002.0	N	2	7	5.9	5.6
22	Marseille	1003.0	NNW	22	-	6.2	0.5	1005.1	NW	32	-	8.7	-0.9
23	Bordeaux	1013.8	WSW	5	9	3.8	3.4	1014.9	WNW	5	8	9.8	6.0
24	Rome	999.0	SSE	3	-	10.3	7.0	1001.6	SSE	5	7	12.4	8.4
25	Ajaccio	1000.5	NE	6	-	5.7	5.0	1001.6	NE	4	8	9.7	8.8
26	Barcelona	1007.5	N	10	7	8.5	0.4	1011.8	NNW	1	1	11.3	1.3
27	Majorca	1009.2	NW	8	6	11.2	5.5	1012.9	NW	10	3	13.1	4.6
28	Madrid	1017.7	NW	6	5	4.3	-0.7	1019.9	W	4	3	8.7	-0.1
29	Lisbon	1022.8	-	-	-	10.5	7.2	1022.1	-	-	-	15.7	13.9
30	Athens	1015.7	N	2	-	13.9	9.5	1014.2	S	8	5	19.0	13.8
31	Malta	1009.1	W	19	3	17.8	10.1	1009.3	W	18	2	16.5	8.7
32	Gibraltar	1021.0	W	17	0	13.4	6.6	1023.9	WNW	16	4	14.7	3.8

Daily Weather Summary for Wednesday 09 December 2020

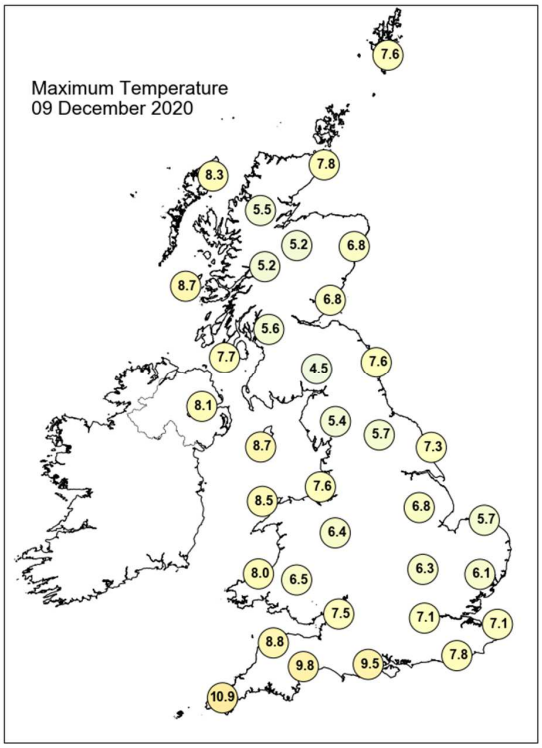

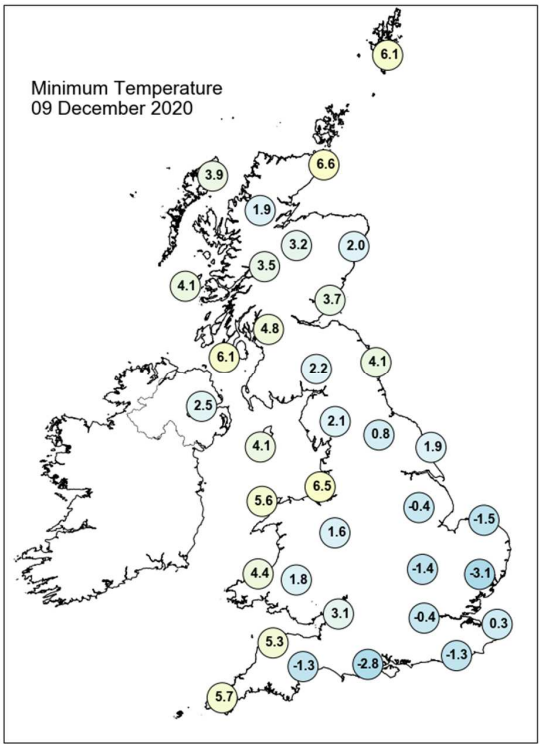

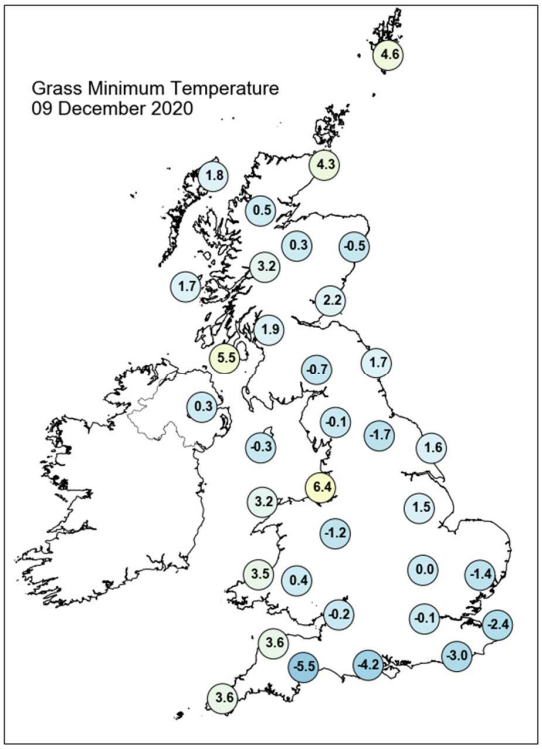

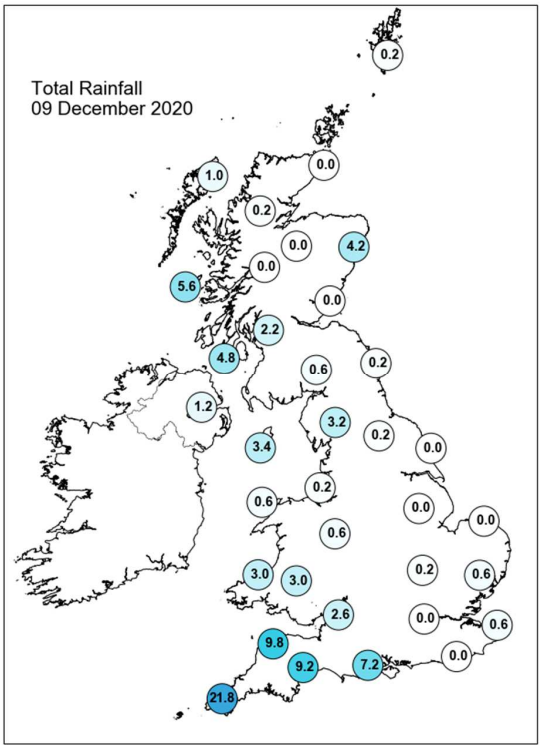

Daily Weather Summary for Wednesday 09 December 2020

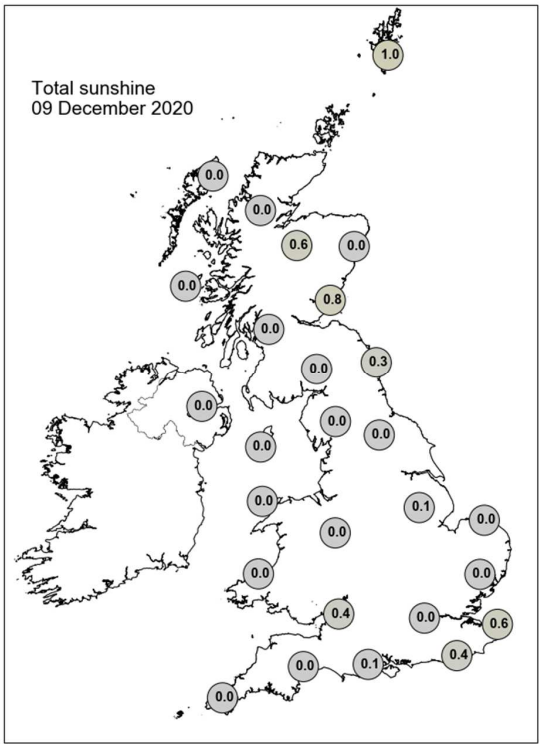

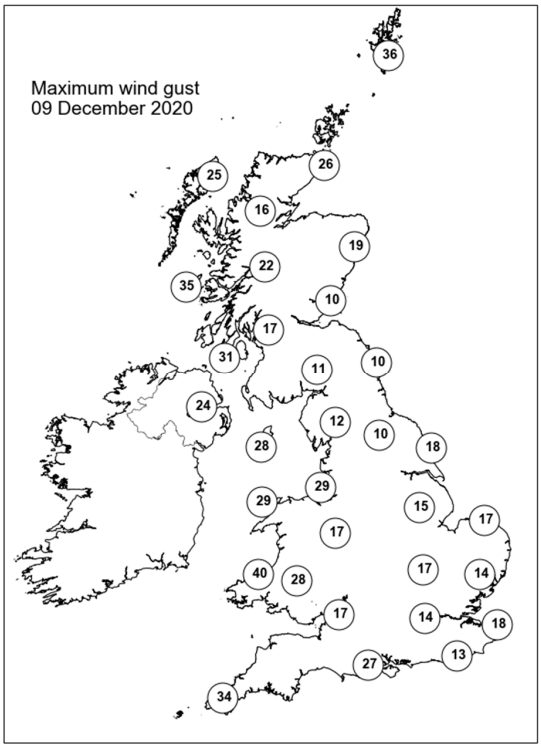

None of the selected stations observed a day of sleet or snow falling or non-zero snow depth at 0900 UTC.

Daily Weather Summary for Thursday 10 December 2020

This day's summary created 17/12/2020 03:00

Summary of the UK Weather for Thursday 10 December 2020

At the start of the night, rain pervaded through much of southwest England, with the exception of Cornwall and South Wales. This precipitation slowly progressed eastwards, with patchy rain affecting parts of the Midlands and the south coast of England. There were also intermittent spells of rain across Northern Ireland, northern England, and northern and eastern Scotland throughout the night. However, it remained largely dry across central and eastern parts of England. Towards the early morning, several lightning strikes were recorded off the eastern coast of East Anglia. During the day bright spells were rare, with only the Midlands receiving a few. Outbreaks of rain continued in the Scottish Highlands throughout the day and developed over northern England during the afternoon, before clearing around nightfall. A band of heavy rain moved eastwards across Northern Ireland during the afternoon. Moving eastwards, it crossed much of the UK and reached eastern Scotland, and northeast and central England by midnight. The strongest winds were recorded along the east coast of Scotland.

Daily Extremes

Highest Maximum	**12.1°C** Scilly: St Marys Airport (Isles Of Scilly, 31mAMSL)
Lowest Maximum	**4.3°C** Dalwhinnie No 2 (Inverness-shire, 351mAMSL)
Highest Minimum	**8.8°C** Scilly: St Marys Airport (Isles Of Scilly, 31mAMSL)
Lowest Minimum	**0.2°C** Exeter Airport No 2 (Devon, 27mAMSL) also Drummond Castle (Perthshire (in Tayside Region), 113mAMSL)
Lowest Grass Minimum	**-1.9°C** Santon Downham (Suffolk, 6mAMSL)
Most Rainfall	**36.4mm** Mickleden, Middlefell Farm (Cumbria, 99mAMSL)
Most Sunshine	**2.5hr** Yeovilton (Somerset, 20mAMSL)
Highest Gust	**45Kt 52mph** Fair Isle (Shetland, 57mAMSL)
Highest Gust (mountain)	**65Kt 75mph** Cairngorm Summit (Inverness-shire, 1237mAMSL)
Greatest Snow Depth at 0900 UTC	No non-zero values

mAMSL refers to station elevation in metres above mean sea level

Daily Weather Summary for Thursday 10 December 2020

North Atlantic and Europe analysis charts and satellite images at 0000 UTC

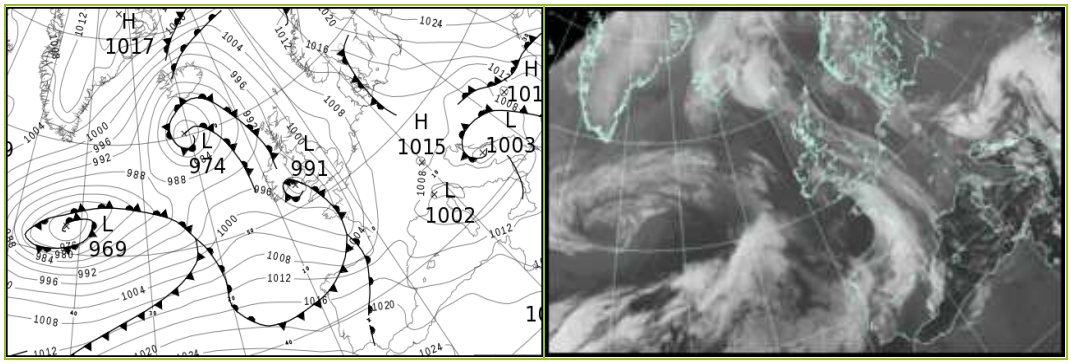

North Atlantic and Europe analysis charts and satellite images at 1200 UTC

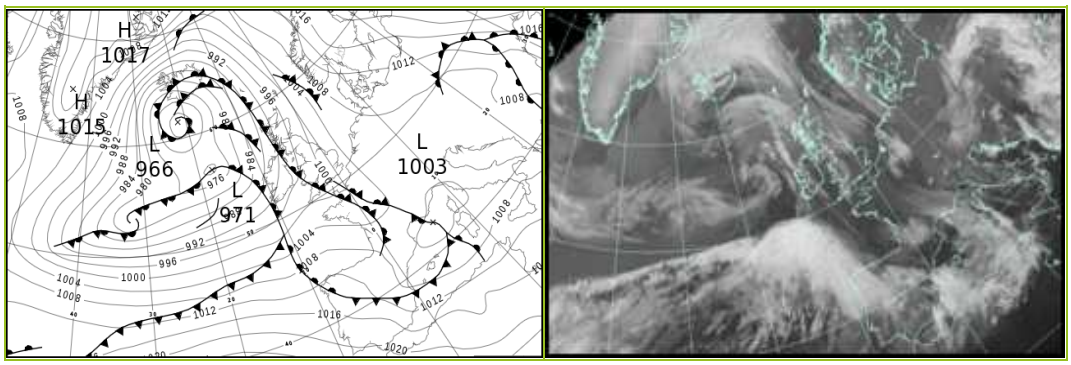

All satellite imagery copyright Met Office and EUMETSAT (European Organisation for the Exploitation of Meteorological Satellites). These show infra-red images from the geostationary MSG satellite. The rainfall rates are derived from both rain-radar and satellite data.

Daily Weather Summary for Thursday 10 December 2020

UK satellite and rain-radar precipitation rates at (L) 0000 and (R) 1200 UTC

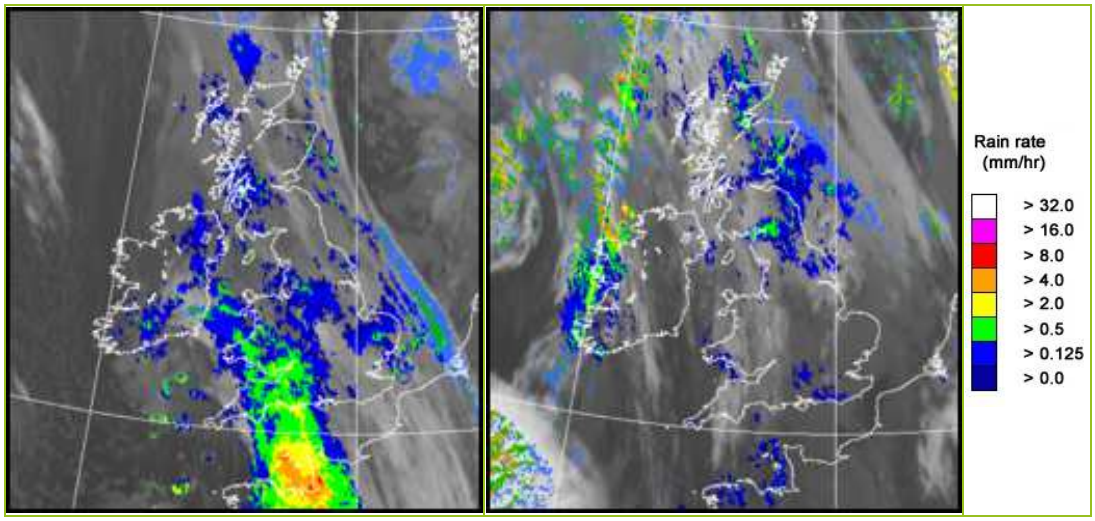

UK wind speed and direction at (L) 0000 and (R) 1200 UTC

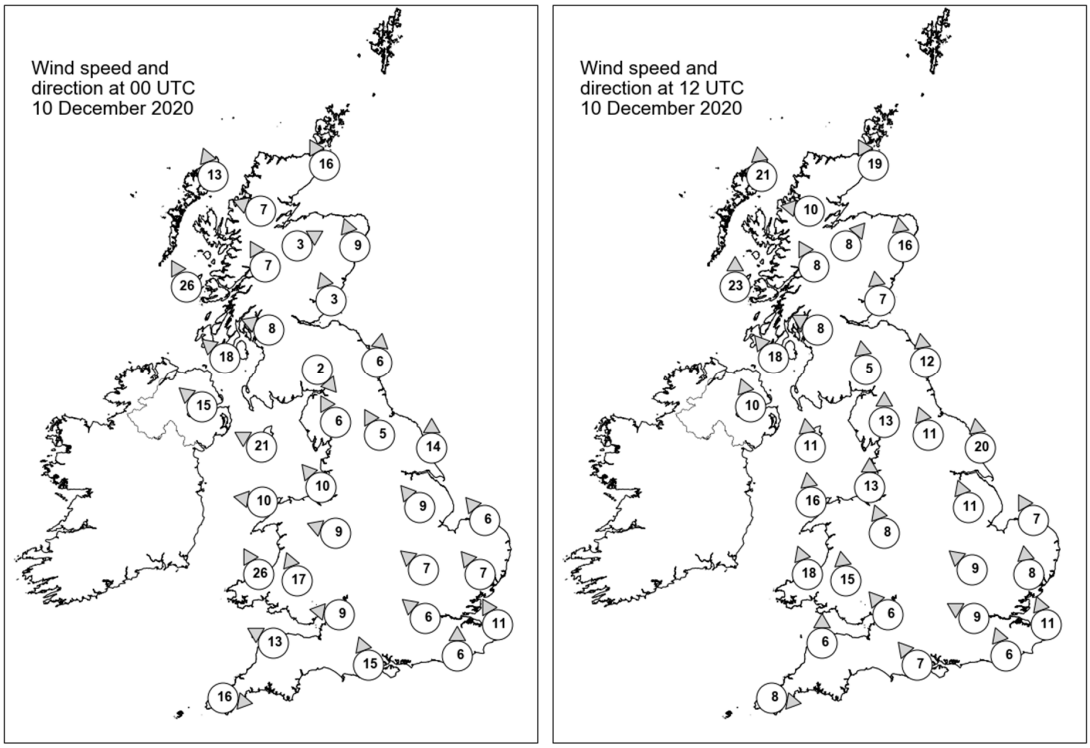

Daily Weather Summary for Thursday 10 December 2020

Selected UK readings at (L) 0000 and (R) 1200 UTC

STATIONS		0000 UTC						1200 UTC					
NO	SITE	PRESS	WDIR	WSPD	CLOUD	TEMP	TDEW	PRESS	WDIR	WSPD	CLOUD	TEMP	TDEW
1	Lerwick	1002.7	-	-	4	7.0	3.2	998.9	-	-	6	7.0	4.1
2	Wick	998.8	SSE	16	8	7.5	4.3	994.9	SSE	19	8	7.7	4.6
3	Stornoway	994.9	SSE	13	8	7.8	3.8	990.1	S	21	8	8.2	5.9
4	Loch Glascarnoch	997.6	ESE	7	8	3.3	1.4	993.1	E	10	7	4.0	2.9
5	Aviemore	998.3	WSW	3	7	3.5	0.2	994.1	SW	8	8	5.7	2.4
6	Dyce	999.9	SSE	9	8	6.2	4.7	996.7	S	16	8	6.7	5.2
7	Tulloch Bridge	998.4	SSE	7	8	4.7	1.6	995.0	SSE	8	7	4.8	2.8
8	Tiree	994.5	SSE	26	8	7.4	6.6	990.2	S	23	8	9.0	7.6
9	Leuchars	999.6	SSE	3	8	5.6	3.7	996.9	S	7	8	6.0	4.0
10	Bishopton	998.5	ESE	8	8	4.2	3.5	995.2	ESE	8	8	5.5	4.3
11	Machrihanish	996.2	SE	18	7	7.2	5.0	992.5	SE	18	8	8.3	7.8
12	Boulmer	1000.5	S	6	8	3.5	2.9	998.9	S	12	8	5.6	4.1
13	Eskdalemuir	1000.0	NW	2	7	0.7	0.2	997.2	S	5	8	4.8	4.0
14	Aldergrove	994.7	SE	15	8	7.4	6.4	992.5	SSE	10	8	8.8	7.7
15	Shap	999.3	SSE	6	8	3.2	1.9	997.8	S	13	8	5.1	3.7
16	Leeming	1000.7	SSE	5	8	3.1	2.6	999.7	SSE	11	8	4.9	4.1
17	Ronaldsway	996.2	ESE	21	8	6.8	5.9	995.3	S	11	8	9.1	8.0
18	Bridlington	1001.3	S	14	7	5.3	3.0	1001.0	S	20	8	6.4	4.6
19	Crosby	997.5	SE	10	8	5.9	3.8	997.6	S	13	8	7.5	5.0
20	Valley	994.5	E	10	8	7.7	5.0	995.8	S	16	7	8.9	7.4
21	Waddington	1001.6	SE	9	7	3.0	1.8	1001.6	SSE	11	8	4.7	3.2
22	Shawbury	997.9	ESE	9	8	5.2	3.7	998.7	SSE	8	8	7.3	5.0
23	Weybourne	1003.0	SE	6	7	3.7	3.1	1002.7	SSE	7	7	6.4	3.6
24	Bedford	1001.1	SE	7	8	3.8	2.4	1001.3	SE	9	8	5.9	4.6
25	Aberporth	992.1	SSE	26	8	7.4	6.6	996.3	SSE	18	8	8.0	7.7
26	Sennybridge	995.3	SSE	17	8	6.3	4.8	997.9	S	15	8	6.8	5.7
27	Wattisham	1002.8	SE	7	8	4.1	3.1	1002.8	S	8	8	4.8	3.0
28	Almondsbury	997.0	E	9	8	6.7	6.0	999.6	SE	6	7	8.4	6.4
29	Heathrow	1000.9	SE	6	8	5.8	3.5	1001.2	ESE	9	8	7.0	5.1
30	Manston	1003.0	SSE	11	8	6.5	5.7	1002.8	SSE	11	8	5.5	3.4
31	Chivenor	993.0	ESE	13	8	8.6	7.7	998.4	S	6	8	9.4	8.9
32	Exeter	994.4	-	-	8	9.3	8.5	998.8	-	-	6	9.7	8.2
33	Herstmonceux	1001.9	S	6	8	7.3	4.7	1001.7	SSE	6	8	7.1	5.2
34	Hurn	998.2	SSE	15	8	8.7	6.2	999.8	SE	7	8	9.1	6.9
35	Camborne	994.3	W	16	8	9.8	7.0	999.8	W	8	7	10.1	7.2

Daily Weather Summary for Thursday 10 December 2020

Selected European readings at (L) 0000 and (R) 1200 UTC

STATIONS		0000 UTC						1200 UTC					
NO	SITE	PRESS	WDIR	WSPD	CLOUD	TEMP	TDEW	PRESS	WDIR	WSPD	CLOUD	TEMP	TDEW
1	Murmansk	1016.7	SSW	17	7	-4.3	-7.2	1017.6	SSW	12	7	-0.3	-3.2
2	Helsinki	1026.9	SE	2	0	-5.6	-7.4	1024.5	ESE	6	8	-2.1	-5.5
3	Stockholm	1020.8	SE	6	-	2.8	1.4	1019.3	ESE	12	-	2.0	-0.7
4	Oslo	-	-	-	-	-	-	-	-	-	-	-	-
5	Reykjavik	-	-	-	8	-	-	973.8	ENE	7	7	7.5	1.4
6	Moscow	1040.8	-	0	0	-11.3	-12.4	1037.5	-	0	0	-5.9	-12.2
7	Kiev	1027.5	ESE	2	0	-6.9	-9.8	1023.4	ESE	6	8	-4.2	-6.1
8	Warsaw	1017.2	E	14	8	-1.4	-4.1	1011.7	E	12	8	-1.3	-1.9
9	Berlin	1012.2	E	10	-	0.6	-0.6	1009.4	E	6	-	-0.6	-1.4
10	De Bilt	1007.9	SE	6	8	2.8	2.0	1006.4	SE	6	8	1.7	0.0
11	Dublin	993.6	SE	10	7	7.8	7.2	994.2	SSW	6	6	7.5	6.3
12	Cork	994.4	WNW	16	8	7.9	6.5	994.8	S	10	8	8.1	7.6
13	Sofia	1010.0	ESE	4	6	5.2	4.1	1007.1	-	0	8	8.4	6.7
14	Belgrade	1005.2	SE	12	6	2.9	0.6	1007.2	NE	4	3	7.3	0.9
15	Budapest	1006.9	E	6	-	5.7	3.4	1006.7	S	4	-	2.5	2.1
16	Prague	1009.1	-	0	-	3.7	2.0	1005.7	W	2	8	4.5	2.4
17	Munich	1010.8	W	4	7	0.8	-0.6	1006.5	E	4	7	1.9	-0.7
18	Strasbourg	1011.4	SSW	3	-	-0.8	-2.4	1007.4	SSW	2	8	2.6	0.5
19	Paris	1006.9	SSE	8	8	3.1	3.0	1003.1	SE	8	3	6.9	2.8
20	Jersey	997.4	SSE	20	7	7.2	6.6	999.7	WNW	6	8	10.2	9.7
21	Milan	1005.5	N	2	5	6.3	5.8	1004.6	SW	3	7	8.2	6.6
22	Marseille	1008.0	NW	12	-	5.3	-1.2	1004.4	WNW	2	8	5.4	2.6
23	Bordeaux	1006.8	S	11	8	8.3	7.9	1005.7	W	9	6	10.4	8.8
24	Rome	1004.8	SW	9	-	11.0	5.3	1004.6	SSE	8	6	10.1	8.7
25	Ajaccio	1005.7	NE	5	-	6.6	5.1	1005.0	ENE	7	8	11.7	6.0
26	Barcelona	1011.3	N	9	1	8.0	2.9	1004.6	NNW	9	3	15.3	5.4
27	Majorca	1013.6	WSW	6	2	12.1	4.1	1005.8	W	15	5	16.5	10.1
28	Madrid	1018.0	WSW	6	7	5.7	1.4	1010.2	W	15	8	13.1	8.6
29	Lisbon	1022.2	-	-	-	14.4	12.6	1019.2	-	-	-	17.6	15.9
30	Athens	1012.3	S	10	-	17.5	13.8	1007.6	SSE	6	8	13.0	11.6
31	Malta	1012.5	NW	6	3	11.5	7.0	1012.4	WNW	15	4	14.3	7.2
32	Gibraltar	1022.5	SW	12	7	16.3	12.8	1020.4	W	18	7	17.2	13.3

Daily Weather Summary for Thursday 10 December 2020

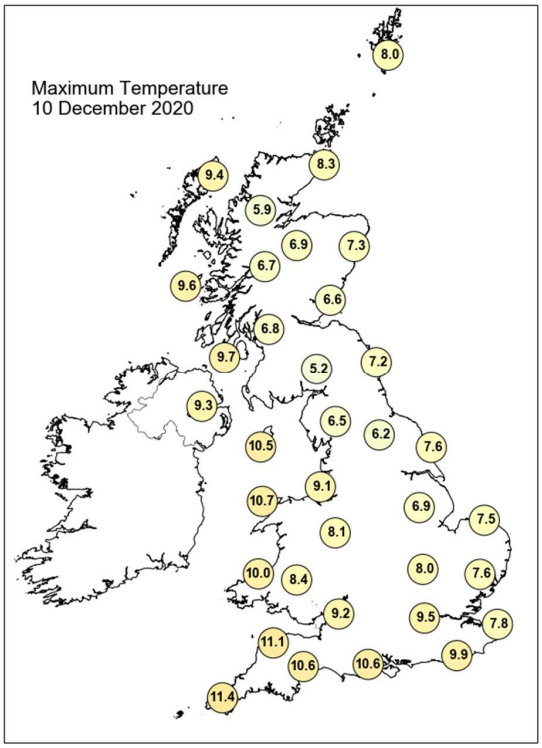

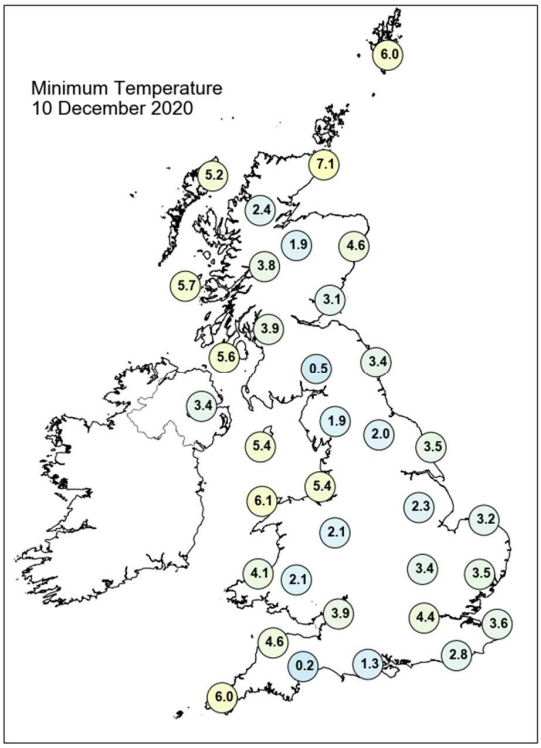

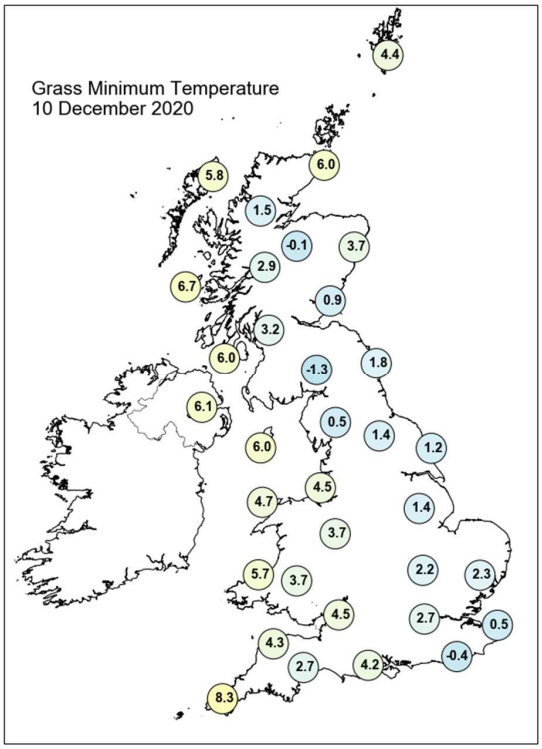

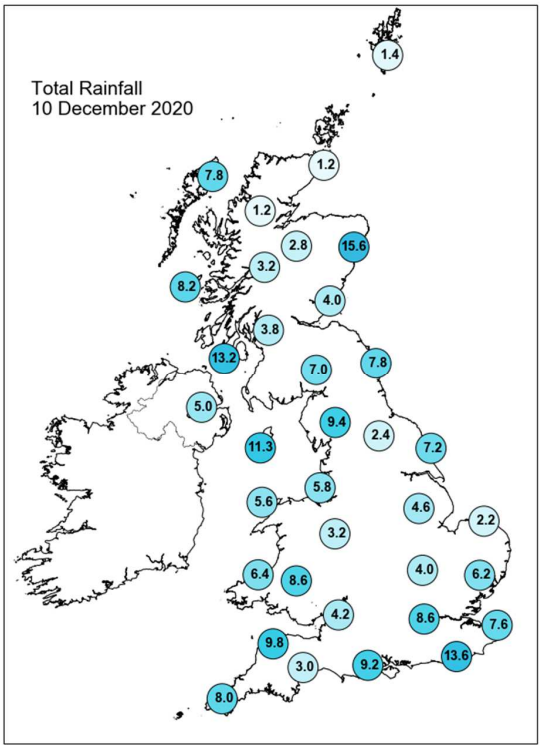

Daily Weather Summary for Thursday 10 December 2020

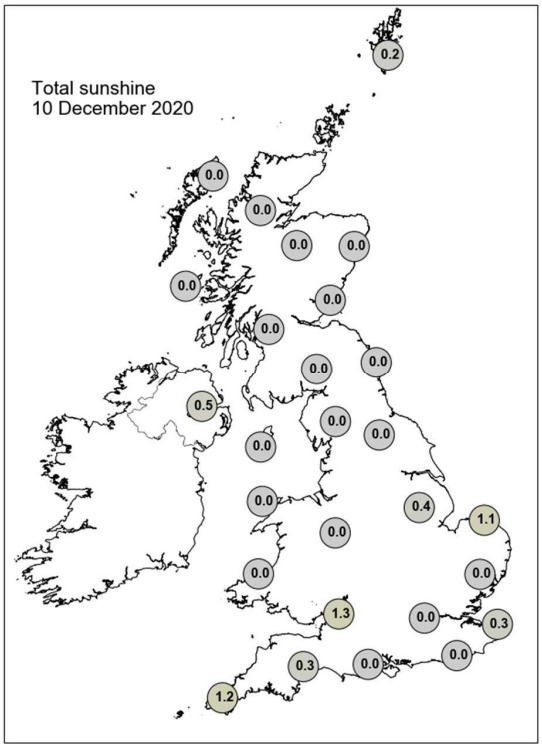

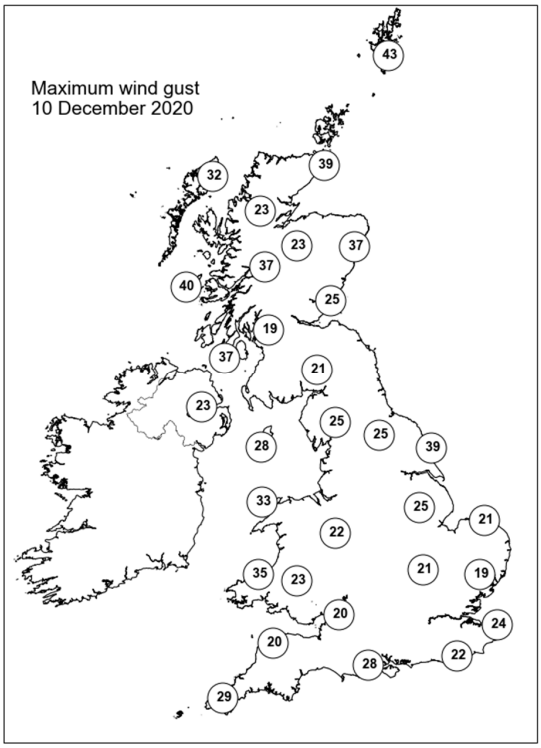

None of the selected stations observed a day of sleet or snow falling or non-zero snow depth at 0900 UTC.

Daily Weather Summary for Friday 11 December 2020

This day's summary created 18/12/2020 03:00

Summary of the UK Weather for Friday 11 December 2020

A generally cloudy night with outbreaks of rain across the country. A large area of rain brought heavy downpours in the South East and moved across eastern parts of the country during the night. This eventually cleared around dawn, leaving these areas dry in its wake. Western and southwestern parts of the UK experienced clear spells and northeastern parts were particularly windy along coasts. Some lightning strikes occurred in the South West, and it was a mild night for many. Low cloud persisted across much of the country through the day, although there were intermittent breaks and some sunny spells. Scattered outbreaks of showery rain moved slowly eastwards over the country as the day went on, with more persistent rain lingering over eastern Scotland throughout. Going into the evening, a band of rain arrived along the western coast of the UK, and slowly moved inland during the night. Winds were quite calm through the day, with only eastern Scotland seeing some stronger gusts. It was quite a mild day for most of the UK.

Daily Extremes

Highest Maximum	**12.8°C** Slapton (Devon, 32mAMSL)
Lowest Maximum	**5.2°C** Salsburgh (Lanarkshire, 277mAMSL)
Highest Minimum	**9.8°C** Scilly: St Marys Airport (Isles Of Scilly, 31mAMSL)
Lowest Minimum	**1.3°C** Wallington (Northumberland, 150mAMSL)
Lowest Grass Minimum	**-1.0°C** Cromdale (Moray (in Highland Region), 193mAMSL)
Most Rainfall	**54.0mm** Charr (Kincardineshire, 251mAMSL)
Most Sunshine	**4.0hr** Preston, Cove House (Dorset, 44mAMSL)
Highest Gust	**47Kt 54mph** Fair Isle (Shetland, 57mAMSL)
Highest Gust (mountain)	**72Kt 83mph** Cairngorm Summit (Inverness-shire, 1237mAMSL)
Greatest Snow Depth at 0900 UTC	No non-zero values

mAMSL refers to station elevation in metres above mean sea level

Daily Weather Summary for Friday 11 December 2020

North Atlantic and Europe analysis charts and satellite images at 0000 UTC

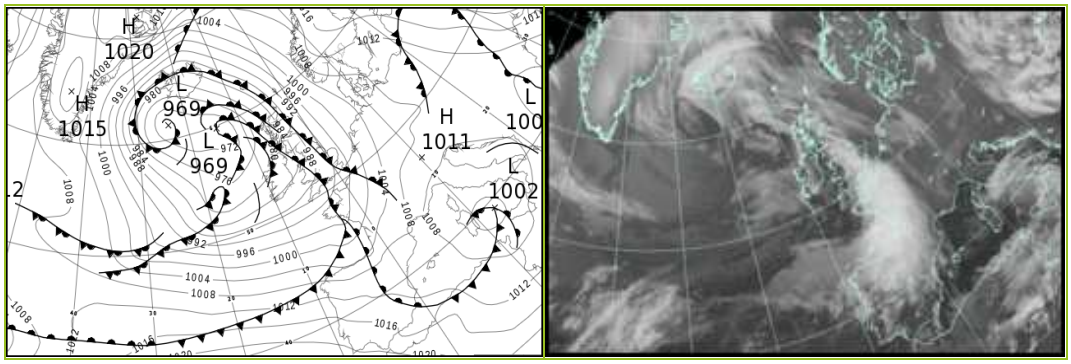

North Atlantic and Europe analysis charts and satellite images at 1200 UTC

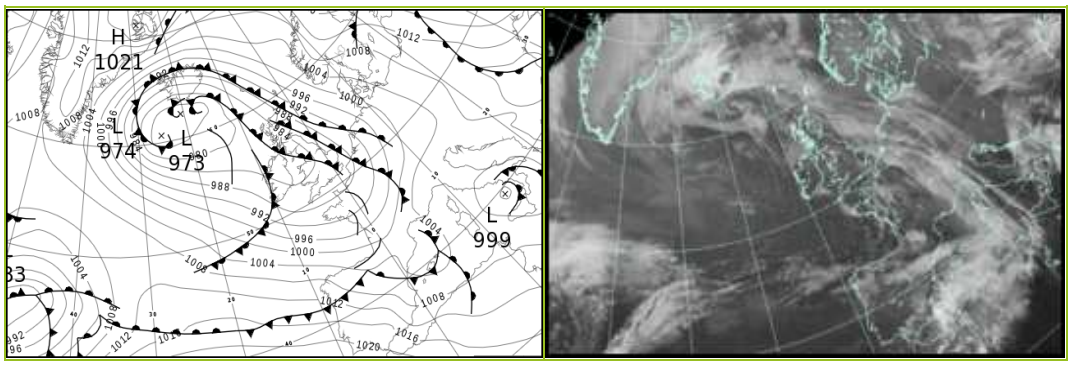

All satellite imagery copyright Met Office and EUMETSAT (European Organisation for the Exploitation of Meteorological Satellites). These show infra-red images from the geostationary MSG satellite. The rainfall rates are derived from both rain-radar and satellite data.

Daily Weather Summary for Friday 11 December 2020

UK satellite and rain-radar precipitation rates at (L) 0000 and (R) 1200 UTC



UK wind speed and direction at (L) 0000 and (R) 1200 UTC

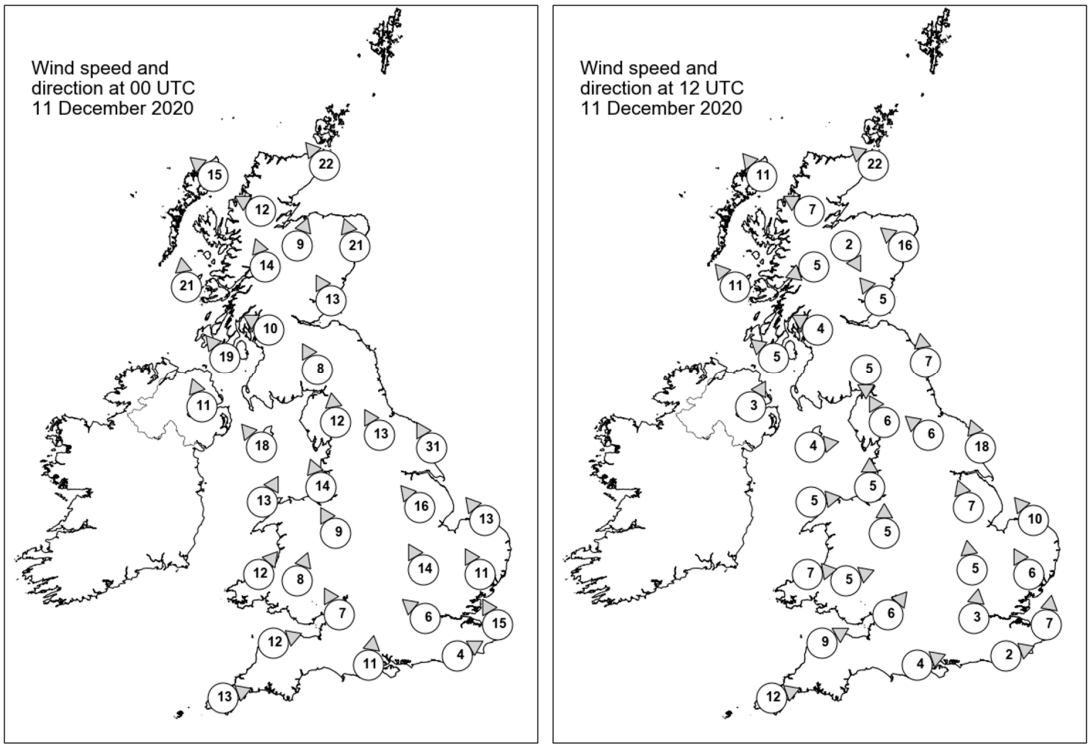

Daily Weather Summary for Friday 11 December 2020

Selected UK readings at (L) 0000 and (R) 1200 UTC

STATIONS		0000 UTC						1200 UTC					
NO	SITE	PRESS	WDIR	WSPD	CLOUD	TEMP	TDEW	PRESS	WDIR	WSPD	CLOUD	TEMP	TDEW
1	Lerwick	992.6	-	-	8	7.5	5.1	993.0	-	-	8	7.0	5.5
2	Wick	986.5	SE	22	8	8.0	6.0	986.9	SE	22	8	7.3	5.9
3	Stornoway	979.7	SE	15	8	8.2	5.9	982.5	SE	11	8	8.8	5.4
4	Loch Glascarnoch	983.2	ESE	12	7	5.0	3.4	984.2	ESE	7	8	6.3	3.5
5	Aviemore	983.7	SSW	9	8	6.4	2.3	984.0	NNW	2	7	5.8	4.8
6	Dyce	987.6	SSE	21	8	6.8	5.2	986.3	SE	16	8	6.7	5.8
7	Tulloch Bridge	983.6	SSE	14	8	5.8	3.8	984.4	ENE	5	8	6.7	3.7
8	Tiree	979.0	S	21	8	9.4	8.3	981.9	SE	11	8	8.8	8.2
9	Leuchars	986.7	SSE	13	8	6.1	5.1	984.4	SE	5	8	7.6	6.4
10	Bishopton	983.5	ESE	10	8	6.5	5.7	983.6	ESE	4	8	6.3	5.9
11	Machrihanish	980.8	SE	19	8	9.6	9.2	982.2	SE	5	8	9.6	7.9
12	Boulmer	988.5	-	-	7	6.5	5.2	984.7	S	7	7	7.6	7.0
13	Eskdalemuir	986.2	SSE	8	8	5.0	4.8	984.1	N	5	8	5.9	5.7
14	Aldergrove	981.1	SSE	11	8	8.8	8.0	982.7	SSW	3	8	8.3	7.7
15	Shap	986.6	S	12	8	5.4	4.4	983.6	SSE	6	8	6.6	6.0
16	Leeming	989.1	SSE	13	8	5.2	4.8	984.5	SE	6	8	6.9	6.8
17	Ronaldsway	983.1	SE	18	8	8.9	8.5	982.8	W	4	7	10.0	9.0
18	Bridlington	990.2	SSE	31	8	6.6	5.7	984.6	SSE	18	8	7.8	7.6
19	Crosby	985.5	SSE	14	8	7.7	6.6	983.2	S	5	5	8.9	8.1
20	Valley	984.0	SSW	13	8	10.5	9.9	983.2	W	5	7	10.6	8.7
21	Waddington	990.9	SE	16	8	5.1	4.3	984.6	SSE	7	8	7.8	7.4
22	Shawbury	987.0	SSE	9	8	7.4	6.7	983.5	S	5	7	9.2	8.0
23	Weybourne	993.3	SE	13	8	5.6	4.2	985.6	SE	10	8	7.7	7.3
24	Bedford	991.1	SSE	14	8	5.9	5.8	984.6	S	5	7	8.6	8.4
25	Aberporth	986.3	SW	12	8	9.4	9.0	983.8	W	7	8	9.5	8.7
26	Sennybridge	987.3	SSW	8	8	7.7	7.4	984.1	WSW	5	8	7.9	7.6
27	Wattisham	993.6	SSE	11	7	5.4	5.1	985.3	SSE	6	8	7.9	7.8
28	Almondsbury	988.6	SSE	7	8	8.7	8.3	984.7	SW	6	8	9.2	8.5
29	Heathrow	991.9	SE	6	8	7.5	7.2	985.0	S	3	8	10.7	9.9
30	Manston	994.5	SSE	15	8	5.9	5.7	985.4	S	7	7	10.1	9.5
31	Chivenor	988.5	WSW	12	5	10.4	9.4	985.1	WSW	9	8	10.7	8.3
32	Exeter	989.2	-	-	8	9.4	9.0	985.3	-	-	4	11.2	8.0
33	Herstmonceux	993.2	WSW	4	8	8.5	8.4	985.3	WSW	2	8	10.7	10.7
34	Hurn	990.4	S	11	8	9.6	9.2	985.2	WSW	4	7	11.0	9.4
35	Camborne	989.8	WSW	13	8	11.1	10.1	986.5	WSW	12	7	10.5	8.0

Daily Weather Summary for Friday 11 December 2020

Selected European readings at (L) 0000 and (R) 1200 UTC

STATIONS		0000 UTC						1200 UTC					
NO	SITE	PRESS	WDIR	WSPD	CLOUD	TEMP	TDEW	PRESS	WDIR	WSPD	CLOUD	TEMP	TDEW
1	Murmansk	1020.0	S	6	7	-0.2	-2.0	1020.0	SSW	10	7	0.2	-2.9
2	Helsinki	1020.7	E	4	7	-3.3	-6.1	1017.8	E	6	8	-1.9	-3.9
3	Stockholm	1015.1	ENE	8	-	3.3	1.9	1011.3	NE	8	-	2.2	1.7
4	Oslo	-	-	-	-	-	-	-	-	-	-	-	-
5	Reykjavik	-	-	-	8	-	-	981.5	E	5	7	7.9	0.6
6	Moscow	1035.8	-	0	0	-8.5	-12.0	1033.5	-	0	3	-4.7	-8.7
7	Kiev	1021.3	SE	4	8	0.0	-0.6	1020.3	ESE	6	8	-2.7	-4.0
8	Warsaw	1010.6	ESE	6	8	0.7	0.3	1009.9	ESE	8	8	1.7	1.1
9	Berlin	1008.6	SSE	6	-	-1.1	-2.1	1003.5	ESE	10	-	0.1	-1.5
10	De Bilt	1001.0	SSE	8	8	0.2	-0.9	991.5	SE	10	8	2.7	1.6
11	Dublin	982.1	SW	10	3	8.9	7.4	983.4	WSW	6	7	9.3	7.7
12	Cork	984.4	SW	10	6	8.0	7.1	985.3	WNW	12	4	8.4	6.6
13	Sofia	1007.6	-	0	8	5.6	5.2	1008.0	-	0	6	7.1	4.4
14	Belgrade	1010.2	NE	4	8	3.0	1.8	1008.4	ESE	4	8	4.5	3.0
15	Budapest	1010.8	-	0	-	2.5	2.4	1008.7	SSE	4	-	3.2	1.1
16	Prague	1007.7	SE	2	-	2.3	0.8	1002.8	SSE	8	8	3.5	-1.0
17	Munich	1008.0	ENE	4	8	0.7	-1.7	1001.3	E	4	8	1.9	-1.6
18	Strasbourg	1006.9	S	3	-	-2.3	-3.3	998.0	S	6	8	3.3	-0.2
19	Paris	999.5	S	6	8	5.6	5.0	990.0	SSW	9	7	10.7	9.1
20	Jersey	992.6	SSW	15	8	10.2	10.0	987.8	W	17	8	11.4	9.4
21	Milan	1007.9	W	1	7	3.0	3.0	1006.0	N	1	7	4.1	4.1
22	Marseille	1008.3	SSE	3	-	-0.5	-1.1	1003.5	ESE	8	8	9.8	8.2
23	Bordeaux	1002.9	S	10	8	9.2	8.6	997.9	WSW	19	8	14.6	11.9
24	Rome	1005.5	NNE	1	-	8.1	7.8	1004.1	NNW	4	2	12.4	6.5
25	Ajaccio	1006.0	ENE	5	8	7.4	5.4	1005.5	NNE	3	7	12.6	5.5
26	Barcelona	1009.4	N	7	3	7.4	5.0	1002.9	N	5	6	11.2	9.3
27	Majorca	1009.8	ENE	6	4	9.9	6.1	1002.9	WSW	14	7	17.0	14.3
28	Madrid	1010.9	SW	12	8	12.4	10.8	1007.0	WSW	18	7	15.4	12.4
29	Lisbon	1018.9	-	-	-	15.9	15.4	1019.3	-	-	-	16.3	15.0
30	Athens	1010.2	N	2	-	11.3	7.5	1009.3	N	5	7	16.0	9.4
31	Malta	1008.7	WSW	15	6	15.2	7.6	1005.2	NW	18	5	16.8	12.0
32	Gibraltar	1019.0	WSW	17	8	18.0	15.1	1019.7	W	22	7	18.1	15.4

Daily Weather Summary for Friday 11 December 2020

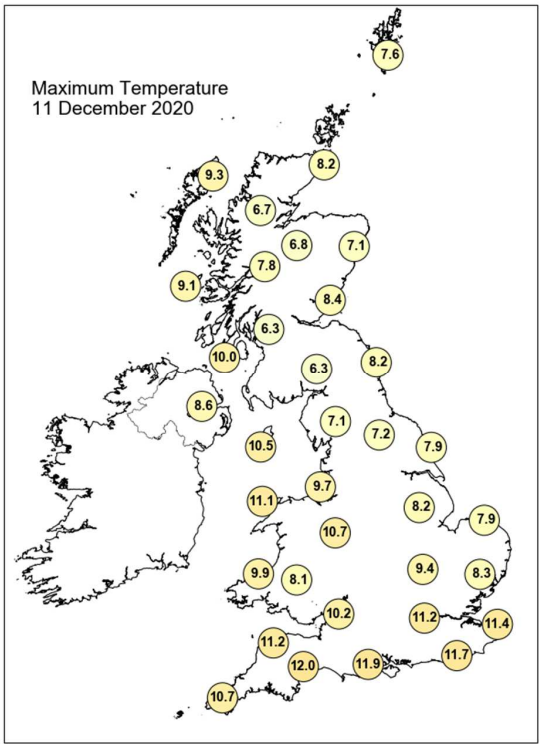

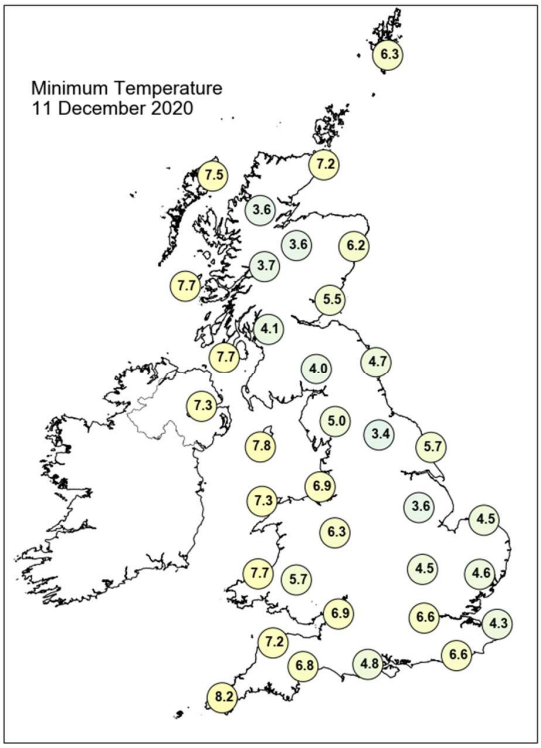

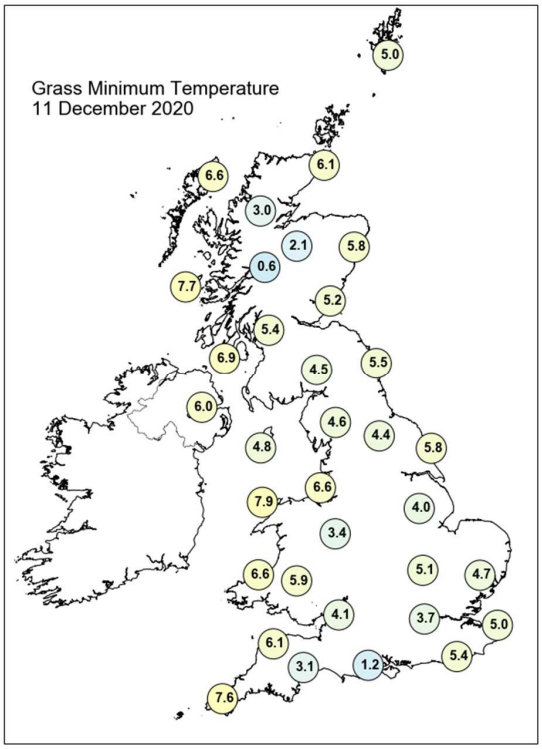

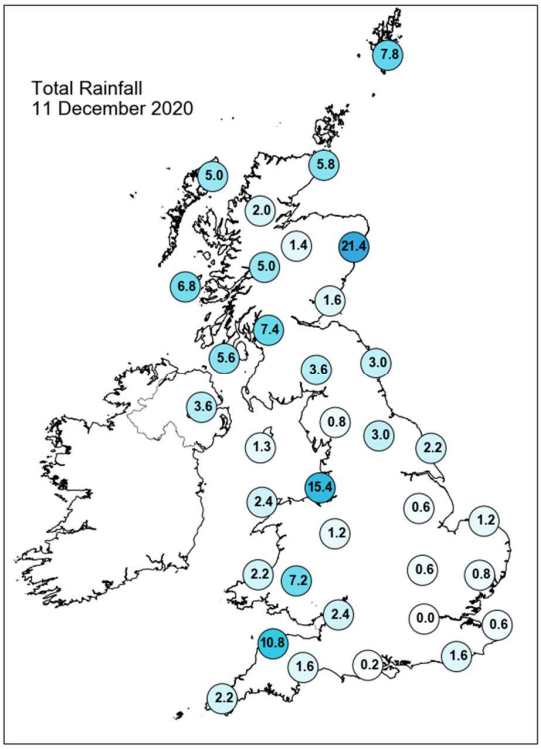

Daily Weather Summary for Friday 11 December 2020

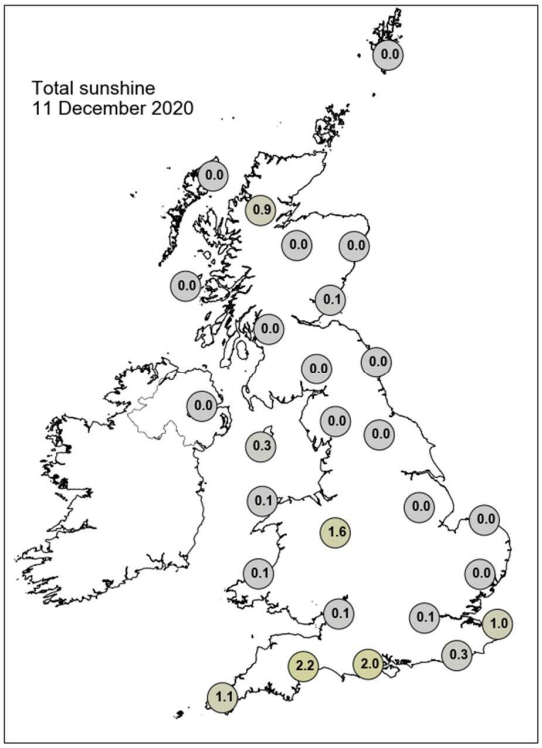

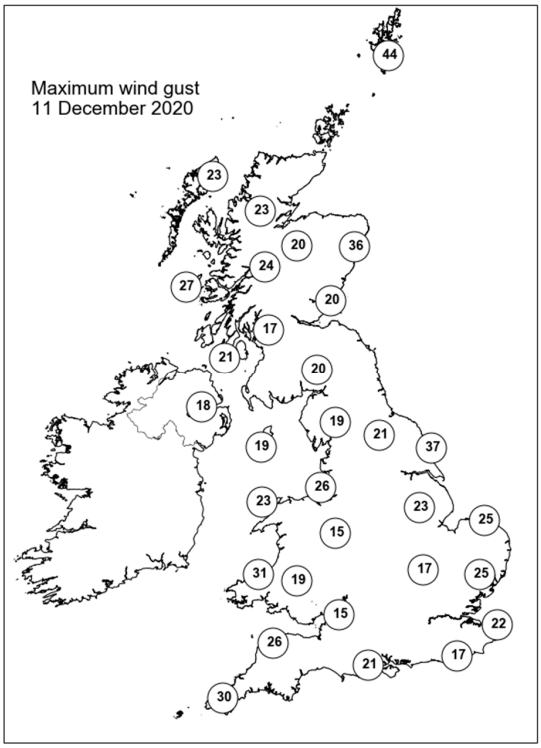

None of the selected stations observed a day of sleet or snow falling or non-zero snow depth at 0900 UTC.

Daily Weather Summary for Saturday 12 December 2020

This day's summary created 19/12/2020 03:00

Summary of the UK Weather for Saturday 12 December 2020

During the early hours it rained persistently over western Scotland and intermittent rain fell on the saturated ground in eastern Scotland. Patchy rain occurred over much of England and Wales, with only the southeast staying dry. Northern Ireland missed most of the rain and was the only area to experience clear spells overnight, with cloudy skies for the rest of the UK. Fog and low cloud affected many eastern parts. Strong winds were recorded along the coasts of the South West and the Northern Isles, calmer inland. The morning started with a band of rain, often heavy, from the West Midlands up to western Scotland, with more rain over eastern Scotland. The rest of the country saw sunny spells, with patchy rain across parts. The rain moved east and southeast through the day, mostly dissipating by mid-afternoon. Following, a mostly dry evening and night, except for the east coast and much of Scotland, where light rain persisted. Just before midnight, a band of heavy rain reached the western edge of the South West. Winds remained low throughout, and temperatures moderate.

Daily Extremes

Highest Maximum	**12.3°C** Scilly: St Marys Airport (Isles Of Scilly, 31mAMSL)
Lowest Maximum	**4.9°C** Dalwhinnie No 2 (Inverness-shire, 351mAMSL)
Highest Minimum	**8.5°C** Isle Of Portland (Dorset, 52mAMSL)
Lowest Minimum	**-0.9°C** Katesbridge (Down, 91mAMSL)
Lowest Grass Minimum	**-3.8°C** Katesbridge (Down, 91mAMSL)
Most Rainfall	**31.4mm** Pentlepoir Resr (Dyfed, 100mAMSL)
Most Sunshine	**6.1hr** Yeovilton (Somerset, 20mAMSL)
Highest Gust	**36Kt 41mph** Fair Isle (Shetland, 57mAMSL)
Highest Gust (mountain)	**31Kt 36mph** Cairngorm Summit (Inverness-shire, 1237mAMSL)
Greatest Snow Depth at 0900 UTC	No non-zero values

mAMSL refers to station elevation in metres above mean sea level

Daily Weather Summary for Saturday 12 December 2020

North Atlantic and Europe analysis charts and satellite images at 0000 UTC

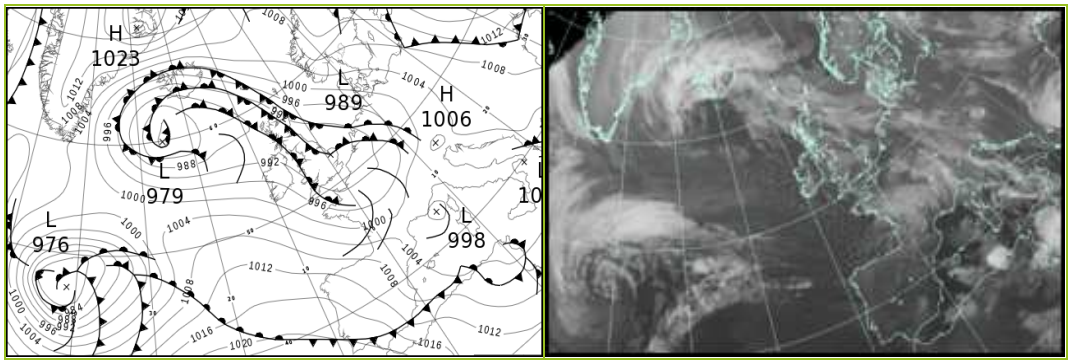

North Atlantic and Europe analysis charts and satellite images at 1200 UTC

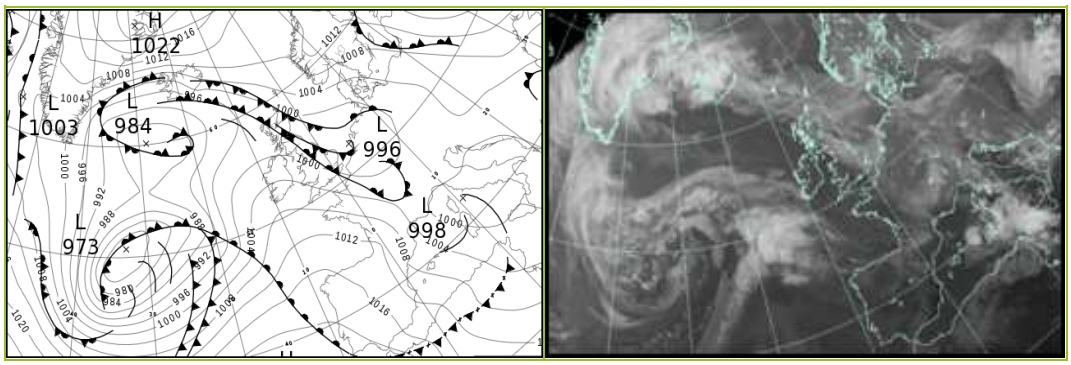

All satellite imagery copyright Met Office and EUMETSAT (European Organisation for the Exploitation of Meteorological Satellites). These show infra-red images from the geostationary MSG satellite. The rainfall rates are derived from both rain-radar and satellite data.

Daily Weather Summary for Saturday 12 December 2020

UK satellite and rain-radar precipitation rates at (L) 0000 and (R) 1200 UTC

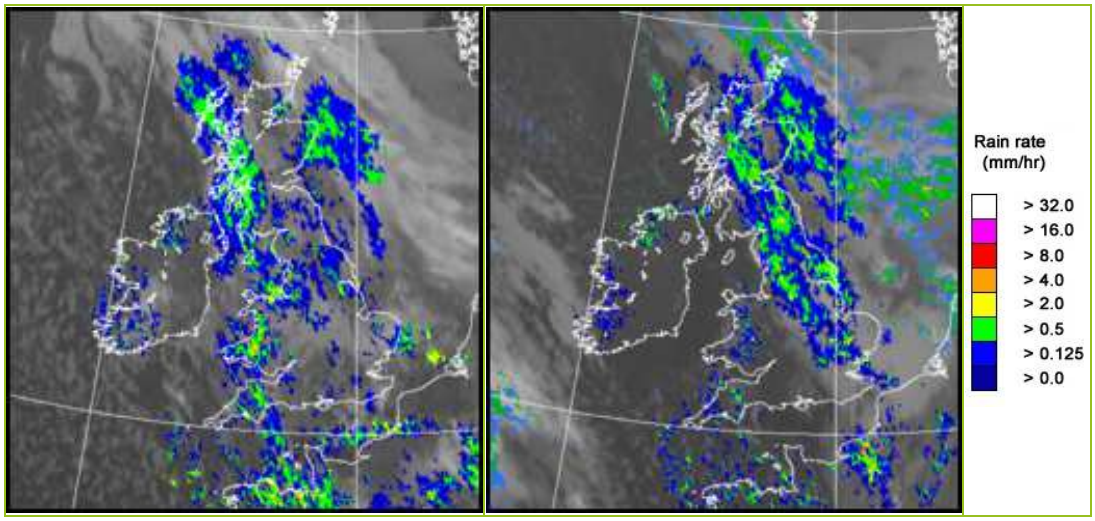

UK wind speed and direction at (L) 0000 and (R) 1200 UTC

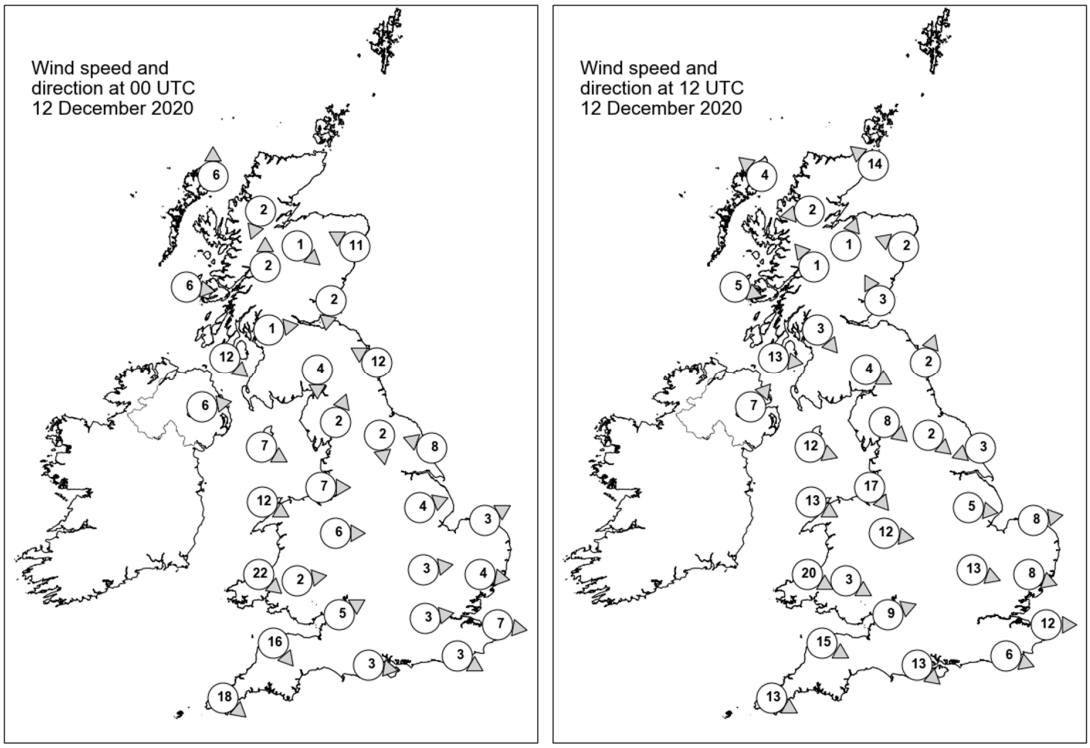

Daily Weather Summary for Saturday 12 December 2020

Selected UK readings at (L) 0000 and (R) 1200 UTC

STATIONS		0000 UTC						1200 UTC					
NO	SITE	PRESS	WDIR	WSPD	CLOUD	TEMP	TDEW	PRESS	WDIR	WSPD	CLOUD	TEMP	TDEW
1	Lerwick	997.6	-	-	7	6.9	4.0	1003.4	-	-	7	6.7	4.7
2	Wick	992.2	-	-	8	7.7	5.1	999.1	SE	14	8	7.6	6.0
3	Stornoway	988.8	S	6	8	8.2	6.3	997.2	SE	4	8	8.1	7.5
4	Loch Glascarnoch	990.6	NNE	2	8	3.7	2.9	998.5	E	2	8	4.7	4.6
5	Aviemore	990.7	NW	1	7	1.0	0.8	998.3	SSW	1	8	4.5	4.4
6	Dyce	991.9	ESE	11	7	6.6	6.0	998.5	ESE	2	8	7.2	6.5
7	Tulloch Bridge	990.7	S	2	8	5.6	4.6	999.1	SE	1	7	5.5	5.4
8	Tiree	989.5	W	6	8	6.0	4.7	998.6	WNW	5	0	8.4	5.8
9	Leuchars	990.3	N	2	7	6.4	6.2	997.7	SSE	3	7	8.1	7.6
10	Bishopton	990.2	W	1	7	6.0	5.8	998.3	NW	3	8	7.5	7.2
11	Machrihanish	990.0	NW	12	8	8.3	6.5	999.2	W	13	7	7.9	5.3
12	Boulmer	990.0	ESE	12	8	8.2	7.6	997.5	SSW	2	8	8.1	7.2
13	Eskdalemuir	990.3	N	4	8	5.5	5.3	998.3	WNW	4	7	6.1	5.0
14	Aldergrove	991.3	W	6	8	6.5	6.0	1001.0	SW	7	0	5.2	4.1
15	Shap	989.7	SSW	2	8	5.9	5.6	998.3	NW	8	8	6.4	5.1
16	Leeming	989.7	N	2	8	6.9	6.9	997.4	NW	2	8	7.7	7.6
17	Ronaldsway	990.0	WNW	7	8	8.9	7.9	1000.4	WNW	12	1	8.1	4.0
18	Bridlington	989.0	ESE	8	8	7.7	7.6	996.6	ENE	3	8	7.6	7.4
19	Crosby	989.8	W	7	8	8.1	7.8	1000.0	NW	17	6	8.6	6.2
20	Valley	991.0	WNW	12	8	8.7	7.7	1001.9	WNW	13	5	7.7	5.1
21	Waddington	989.2	WSW	4	9	5.9	5.5	997.8	W	5	8	7.1	6.7
22	Shawbury	990.1	W	6	8	6.8	6.3	1000.5	W	12	2	8.5	4.6
23	Weybourne	988.8	WSW	3	7	6.9	6.8	996.7	W	8	8	7.4	7.3
24	Bedford	989.5	W	3	8	6.6	6.4	998.6	WNW	13	8	7.9	6.8
25	Aberporth	992.0	NW	22	8	8.2	6.8	1003.4	WNW	20	8	7.4	4.4
26	Sennybridge	991.4	W	2	8	6.6	6.6	1002.7	WNW	3	7	5.7	4.1
27	Wattisham	989.1	W	4	8	6.9	6.9	997.6	WNW	8	8	7.7	7.6
28	Almondsbury	991.0	WSW	5	8	7.7	7.1	1002.0	WSW	9	3	8.7	4.0
29	Heathrow	990.0	W	3	8	7.4	6.8	999.9	-	-	8	9.1	5.6
30	Manston	989.5	W	7	1	5.7	5.6	998.4	W	12	8	8.6	7.5
31	Chivenor	992.7	NW	16	8	9.0	7.7	1004.2	WNW	15	7	8.1	5.4
32	Exeter	992.0	-	-	8	8.3	7.8	1003.9	-	-	3	8.1	5.4
33	Herstmonceux	989.8	WNW	3	8	7.7	7.4	999.5	WNW	6	8	9.0	7.2
34	Hurn	991.0	W	3	7	5.1	4.9	1002.6	NW	13	7	9.0	4.9
35	Camborne	995.9	NW	18	8	9.1	5.0	1006.6	WNW	13	3	9.3	1.6

Daily Weather Summary for Saturday 12 December 2020

Selected European readings at (L) 0000 and (R) 1200 UTC

STATIONS		0000 UTC						1200 UTC					
NO	SITE	PRESS	WDIR	WSPD	CLOUD	TEMP	TDEW	PRESS	WDIR	WSPD	CLOUD	TEMP	TDEW
1	Murmansk	1020.2	SSW	8	7	-0.7	-3.0	1018.5	SSW	10	3	-3.7	-5.7
2	Helsinki	1017.4	ENE	4	8	-0.2	-0.7	1016.6	ESE	10	8	2.0	0.3
3	Stockholm	1010.9	ESE	8	-	4.2	3.3	1011.2	E	8	-	5.1	4.6
4	Oslo	-	-	-	-	-	-	-	-	-	-	-	-
5	Reykjavik	-	-	-	6	-	-	995.2	E	13	7	7.6	1.5
6	Moscow	1032.8	-	0	0	-8.7	-12.2	1032.3	-	0	2	-7.6	-12.5
7	Kiev	1018.8	ESE	6	8	-2.8	-3.8	1016.4	E	6	8	-3.6	-5.0
8	Warsaw	1006.7	E	8	8	3.6	3.5	1007.3	ESE	14	8	2.2	0.7
9	Berlin	1000.3	ESE	6	-	0.7	-0.7	1001.8	ESE	6	-	3.0	0.2
10	De Bilt	990.6	SE	6	8	4.2	3.9	996.5	SSW	4	8	7.9	7.8
11	Dublin	993.1	W	14	1	4.7	3.6	1002.8	W	14	1	5.4	3.2
12	Cork	997.9	W	6	3	4.1	2.2	1006.4	WSW	8	1	6.3	2.3
13	Sofia	1006.2	SSE	2	6	3.9	2.5	1001.5	-	0	8	4.5	3.1
14	Belgrade	1004.9	SE	2	8	4.0	3.5	1002.9	ESE	6	5	7.8	3.5
15	Budapest	1006.6	SE	4	-	1.9	1.9	1005.4	E	4	-	2.9	2.9
16	Prague	1000.9	E	4	-	2.7	-0.3	1002.2	E	2	8	3.4	0.2
17	Munich	999.0	ESE	6	8	0.4	-1.4	1000.7	W	2	7	4.8	1.5
18	Strasbourg	994.4	SSE	5	8	5.5	3.2	999.5	S	6	8	8.1	6.6
19	Paris	992.6	SW	5	7	8.4	7.6	1001.2	W	9	7	10.7	8.1
20	Jersey	992.6	NW	17	8	9.7	8.4	1005.1	WNW	16	8	8.6	4.7
21	Milan	1002.2	N	1	-	4.3	4.2	1001.9	SW	2	-	7.1	5.6
22	Marseille	1001.0	NNW	4	8	8.5	7.9	1001.8	W	12	-	10.5	7.4
23	Bordeaux	1001.4	W	13	7	11.2	9.6	1011.1	NW	18	7	10.4	6.3
24	Rome	1001.9	E	4	-	6.0	5.8	998.3	E	5	6	11.8	6.6
25	Ajaccio	1001.4	NNE	7	8	8.5	6.6	998.7	WNW	5	8	14.5	8.2
26	Barcelona	1003.3	NE	8	1	9.2	7.5	1005.9	NNW	13	1	16.4	6.7
27	Majorca	1003.5	W	5	2	17.2	8.9	1007.9	NW	19	5	17.6	5.9
28	Madrid	1011.0	WNW	6	1	12.3	3.3	1014.7	W	13	1	13.2	3.4
29	Lisbon	1019.4	-	-	-	15.8	15.0	1021.2	-	-	-	17.1	15.4
30	Athens	1000.8	SSW	11	-	14.0	13.5	1001.0	N	3	7	17.4	12.1
31	Malta	1003.3	WSW	12	5	15.7	10.0	1001.1	NNW	10	3	16.9	11.5
32	Gibraltar	1019.6	W	21	8	16.7	14.9	1020.2	W	16	7	18.7	15.0

Daily Weather Summary for Saturday 12 December 2020

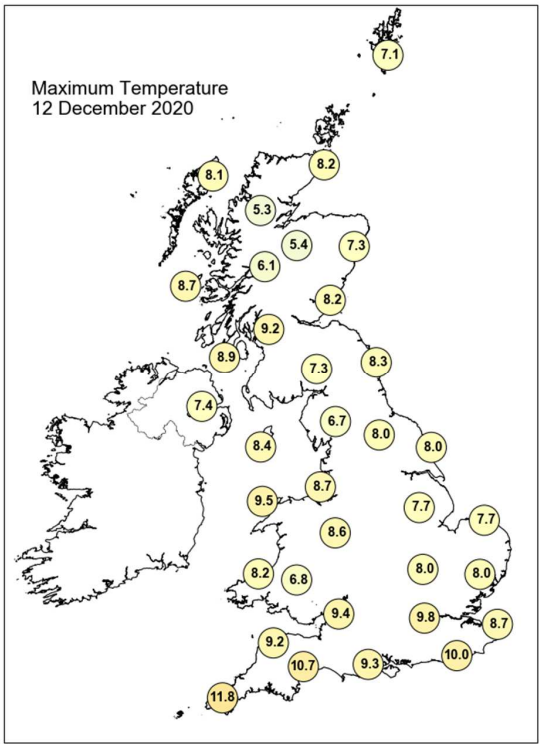

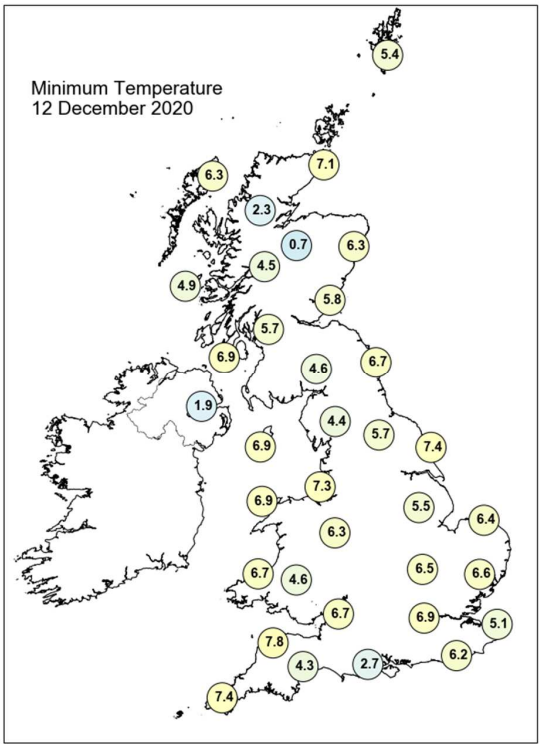

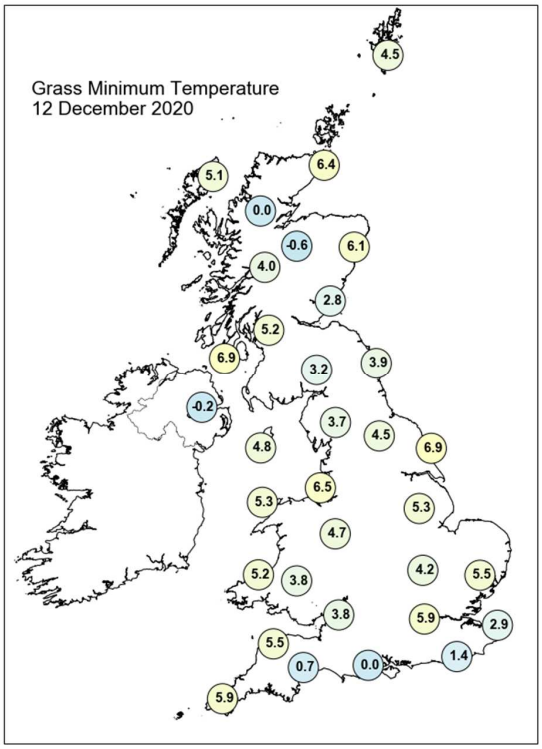

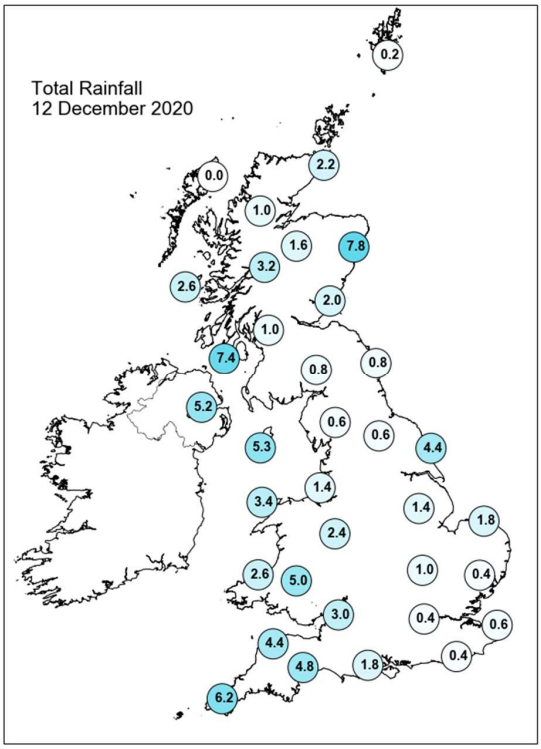

Daily Weather Summary for Saturday 12 December 2020

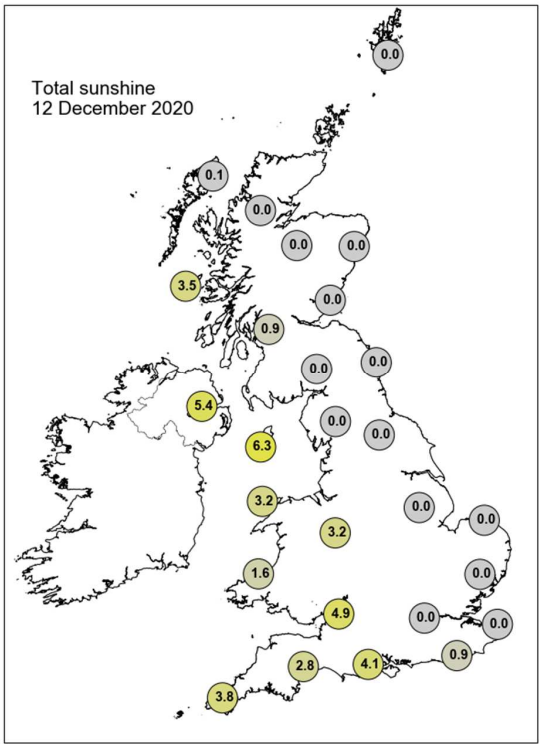

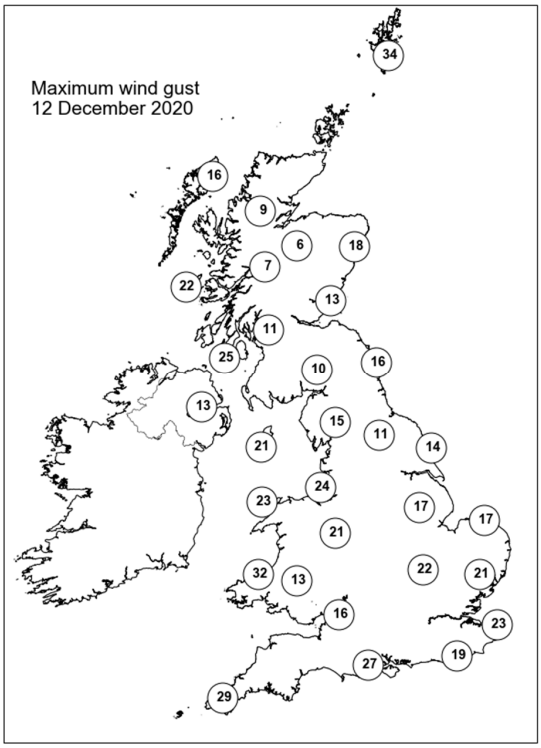

None of the selected stations observed a day of sleet or snow falling or non-zero snow depth at 0900 UTC.

Daily Weather Summary for Sunday 13 December 2020

This day's summary created 20/12/2020 03:00

Summary of the UK Weather for Sunday 13 December 2020

During the early hours cloud spread eastwards ahead of a warm front arriving from the west. This cloud covered the majority of Wales and the west of England and Scotland at midnight, with rain, heavy at times following within. Winds increased through the night with strong gusts along western Wales and southwest of England. It was a mild night for many in the far west and southwest, with the lowest overnight temperatures largely in the southeast. Through the day this rain spread eastwards impacting most areas before midday and continuing through the afternoon. A cold front later pushed eastwards bringing a clearer and showery regime into the southwest just before dusk. The progression of the warm front and cold front pushing northeastwards continued through the evening with the majority of the UK within the more clearer and showery air mass by midnight.

Daily Extremes

Highest Maximum	**13.6°C** Bude (Cornwall, 15mAMSL)
Lowest Maximum	**6.3°C** Lentran (Inverness-shire, 146mAMSL)
Highest Minimum	**8.3°C** Scilly: St Marys Airport (Isles Of Scilly, 31mAMSL)
Lowest Minimum	**-2.1°C** Benson (Oxfordshire, 57mAMSL)
Lowest Grass Minimum	**-7.0°C** South Newington (Oxfordshire, 105mAMSL)
Most Rainfall	**68.4mm** Ulpha, Duddon W Wks (Cumbria, 77mAMSL)
Most Sunshine	**0.6hr** Bude (Cornwall, 15mAMSL)
Highest Gust	**56Kt 64mph** Capel Curig No 3 (Gwynedd, 216mAMSL)
Highest Gust (mountain)	**69Kt 79mph** Cairnwell (Aberdeenshire, 928mAMSL)
Greatest Snow Depth at 0900 UTC	No non-zero values

mAMSL refers to station elevation in metres above mean sea level

Daily Weather Summary for Sunday 13 December 2020

North Atlantic and Europe analysis charts and satellite images at 0000 UTC

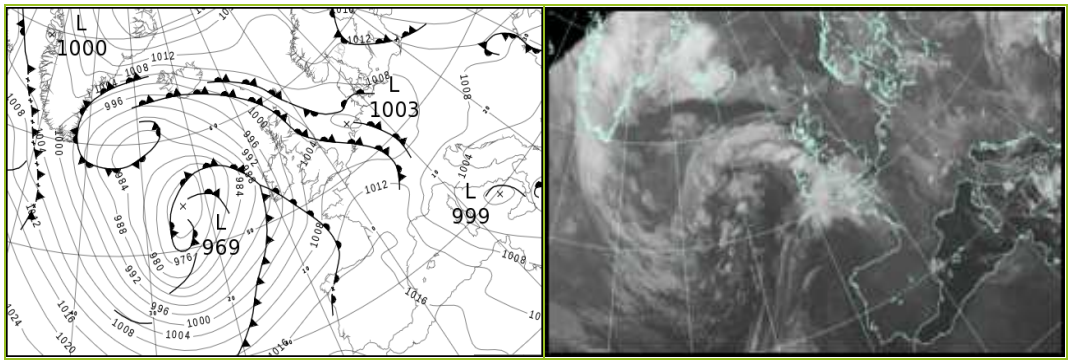

North Atlantic and Europe analysis charts and satellite images at 1200 UTC

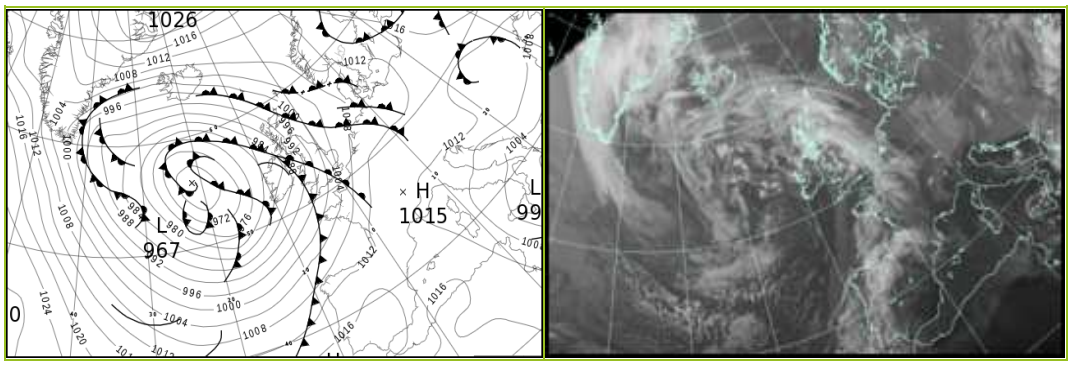

All satellite imagery copyright Met Office and EUMETSAT (European Organisation for the Exploitation of Meteorological Satellites). These show infra-red images from the geostationary MSG satellite. The rainfall rates are derived from both rain-radar and satellite data.

Daily Weather Summary for Sunday 13 December 2020

UK satellite and rain-radar precipitation rates at (L) 0000 and (R) 1200 UTC



UK wind speed and direction at (L) 0000 and (R) 1200 UTC

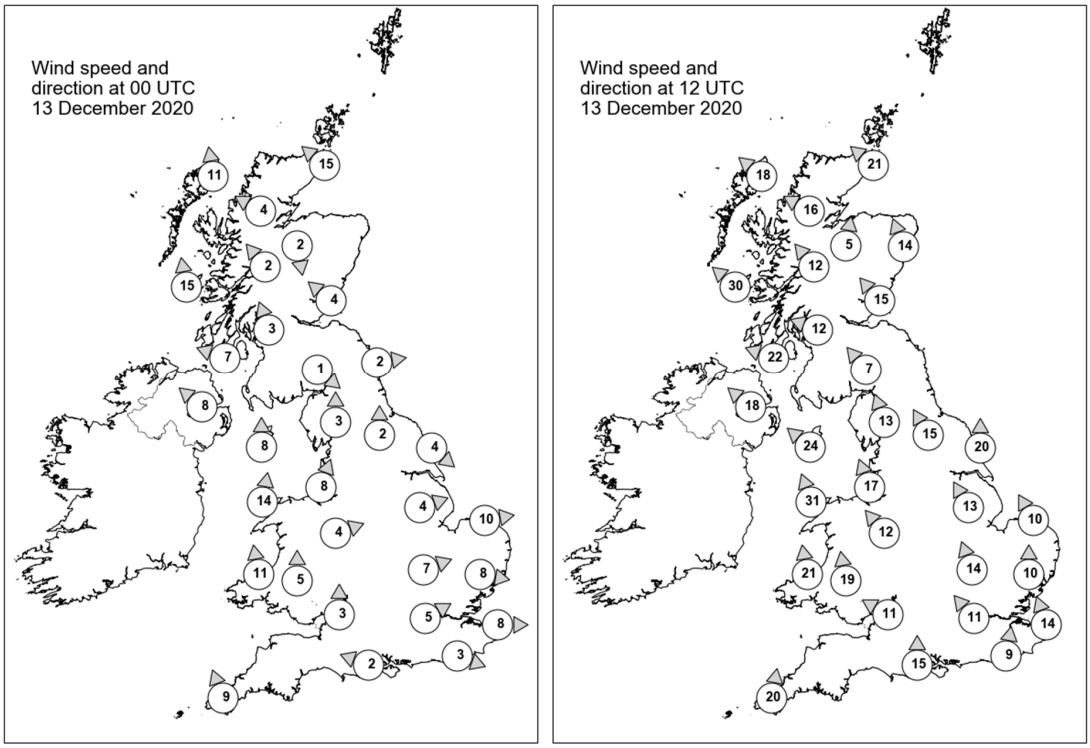

Daily Weather Summary for Sunday 13 December 2020

Selected UK readings at (L) 0000 and (R) 1200 UTC

STATIONS		0000 UTC						1200 UTC					
NO	SITE	PRESS	WDIR	WSPD	CLOUD	TEMP	TDEW	PRESS	WDIR	WSPD	CLOUD	TEMP	TDEW
1	Lerwick	1006.8	-	-	8	7.1	4.5	1002.0	-	-	7	6.7	3.7
2	Wick	1002.9	SE	15	8	8.1	6.1	995.6	SE	21	8	7.8	5.3
3	Stornoway	999.7	S	11	5	7.7	5.6	990.2	SE	18	8	6.5	3.6
4	Loch Glascarnoch	1001.6	ESE	4	8	4.0	3.9	992.8	ESE	16	7	4.5	1.9
5	Aviemore	1002.4	N	2	7	0.7	0.5	992.9	S	5	8	5.8	1.1
6	Dyce	1003.3	-	-	8	6.8	5.7	996.4	SSE	14	8	7.4	5.5
7	Tulloch Bridge	1002.0	SE	2	7	4.7	4.0	992.1	SE	12	8	4.8	2.0
8	Tiree	998.7	S	15	8	8.1	6.1	986.5	SE	30	8	6.7	5.6
9	Leuchars	1002.2	SE	4	8	7.2	6.8	995.3	SE	15	8	6.9	3.8
10	Bishopton	1002.3	SSE	3	8	1.6	1.6	991.3	ESE	12	7	4.6	4.0
11	Machrihanish	1000.2	ESE	7	7	5.2	4.7	986.9	ESE	22	8	7.4	6.2
12	Boulmer	1003.1	W	2	8	6.5	6.2	997.4	-	-	8	6.5	3.9
13	Eskdalemuir	1004.0	NW	1	9	1.0	0.9	994.5	SE	7	8	3.9	3.4
14	Aldergrove	1000.3	SE	8	7	3.4	2.3	984.5	SE	18	8	9.7	8.9
15	Shap	1004.2	S	3	7	2.8	2.0	994.0	SSE	13	8	5.4	4.4
16	Leeming	1004.0	S	2	8	5.7	4.4	996.9	SSE	15	8	5.0	4.1
17	Ronaldsway	1002.4	S	8	6	7.9	4.2	988.9	SE	24	8	8.4	7.9
18	Bridlington	1003.4	NW	4	8	6.7	6.6	1000.2	S	20	8	6.4	4.8
19	Crosby	1004.4	SSW	8	1	5.2	3.5	992.9	SSE	17	8	-	6.2
20	Valley	1003.1	S	14	3	7.7	4.7	989.1	SSE	31	8	10.1	9.2
21	Waddington	1005.0	WSW	4	7	5.1	3.4	1000.5	SSE	13	8	4.7	3.8
22	Shawbury	1005.7	WSW	4	7	0.7	0.3	995.5	SE	12	8	7.5	6.5
23	Weybourne	1004.6	W	10	8	6.5	5.8	1003.3	SSE	10	8	5.7	4.1
24	Bedford	1006.4	WSW	7	0	1.6	1.2	1001.1	SSE	14	8	5.9	5.7
25	Aberporth	1004.0	S	11	8	4.9	3.1	991.1	S	21	8	10.6	10.6
26	Sennybridge	1006.2	S	5	3	2.2	1.6	993.9	S	19	7	8.6	8.2
27	Wattisham	1005.8	W	8	7	4.8	3.6	1004.0	S	10	7	7.3	5.5
28	Almondsbury	1007.3	S	3	7	2.5	2.3	996.8	ESE	11	7	9.3	9.0
29	Heathrow	1007.6	WSW	5	0	2.9	1.9	1002.4	SE	11	7	7.9	7.1
30	Manston	1006.9	W	8	6	5.0	3.0	1005.6	SSE	14	7	7.9	6.7
31	Chivenor	1006.2	-	-	8	5.2	3.3	994.6	-	-	8	12.7	11.5
32	Exeter	1007.5	-	-	8	0.7	0.6	996.7	-	-	8	11.9	11.5
33	Herstmonceux	1007.8	WNW	3	0	2.8	2.3	1004.4	S	9	7	8.1	8.0
34	Hurn	1008.2	ESE	2	1	0.7	0.1	999.9	S	15	8	10.6	9.8
35	Camborne	1005.6	SSE	9	8	7.9	6.5	994.5	S	20	8	12.1	11.8

Daily Weather Summary for Sunday 13 December 2020

Selected European readings at (L) 0000 and (R) 1200 UTC

STATIONS		0000 UTC						1200 UTC					
NO	SITE	PRESS	WDIR	WSPD	CLOUD	TEMP	TDEW	PRESS	WDIR	WSPD	CLOUD	TEMP	TDEW
1	Murmansk	1016.7	SSW	10	3	-8.9	-12.5	1018.2	S	10	8	-5.5	-7.2
2	Helsinki	1019.2	ESE	10	8	-2.4	-4.5	1019.1	SSE	4	8	-0.6	-3.8
3	Stockholm	1013.5	SE	6	-	3.9	2.8	1014.8	SE	4	-	3.4	3.0
4	Oslo	-	-	-	-	-	-	-	-	-	-	-	-
5	Reykjavik	996.7	E	8	8	6.9	1.1	-	-	-	4	-	-
6	Moscow	1030.5	ESE	2	8	-6.8	-9.6	1028.9	-	0	8	-5.9	-7.4
7	Kiev	1017.2	ESE	2	9	-2.2	-2.2	1016.2	ESE	4	8	0.5	0.2
8	Warsaw	1010.7	ESE	8	8	1.3	0.9	1014.1	S	4	8	1.1	-0.1
9	Berlin	1006.7	ESE	4	-	2.2	1.0	1011.6	NNE	2	-	3.8	2.5
10	De Bilt	1004.7	-	0	8	6.3	6.1	1009.4	SSW	6	8	7.6	5.0
11	Dublin	1001.1	SSE	12	8	5.7	2.5	984.8	SE	8	7	10.7	10.2
12	Cork	997.5	SSE	21	7	7.2	7.1	986.1	SSW	19	7	10.7	9.9
13	Sofia	1004.7	-	0	7	3.7	2.5	1007.1	SW	2	7	6.6	3.7
14	Belgrade	1006.8	NE	4	8	4.2	3.0	1011.5	NNW	4	8	4.3	3.5
15	Budapest	1008.3	N	4	-	2.9	2.6	1011.3	NW	4	-	4.7	2.4
16	Prague	1007.6	S	4	-	3.0	-0.3	1012.5	S	2	8	4.7	1.2
17	Munich	1007.7	WSW	6	8	4.0	2.3	1013.9	W	6	8	5.1	3.8
18	Strasbourg	1008.0	SSW	4	8	6.4	6.1	1014.3	S	3	8	8.8	4.4
19	Paris	1010.9	WSW	7	3	5.3	3.5	1011.2	S	10	7	6.2	4.4
20	Jersey	1009.5	SW	7	7	7.6	5.6	1002.2	S	18	8	10.1	9.9
21	Milan	1007.0	SW	2	-	3.9	3.9	1011.7	SW	2	-	4.3	4.3
22	Marseille	1009.8	NW	18	-	8.2	3.4	1012.0	NW	8	-	11.9	4.6
23	Bordeaux	1015.3	S	1	8	6.4	6.0	1012.3	S	4	8	12.7	9.3
24	Rome	1002.1	NE	5	0	6.6	3.8	1006.9	NNE	10	0	12.9	4.5
25	Ajaccio	1004.9	ENE	5	-	5.9	5.3	1010.4	SW	4	-	14.7	8.2
26	Barcelona	1012.3	N	9	-	9.8	3.3	1014.9	N	9	5	13.9	5.3
27	Majorca	1013.9	SSW	8	5	14.4	6.0	1014.9	NW	6	1	18.3	6.6
28	Madrid	1019.9	-	0	0	3.1	1.5	1017.2	SSE	3	6	10.3	5.1
29	Lisbon	1019.3	-	-	-	15.3	15.0	1016.1	-	-	-	16.0	14.5
30	Athens	1001.3	N	3	-	13.4	12.6	999.1	ENE	7	6	15.8	11.3
31	Malta	1001.5	NW	11	6	12.3	10.5	1003.3	NW	20	5	15.4	10.5
32	Gibraltar	1019.0	W	13	8	17.3	15.4	1016.0	ENE	4	7	18.3	11.9

Daily Weather Summary for Sunday 13 December 2020

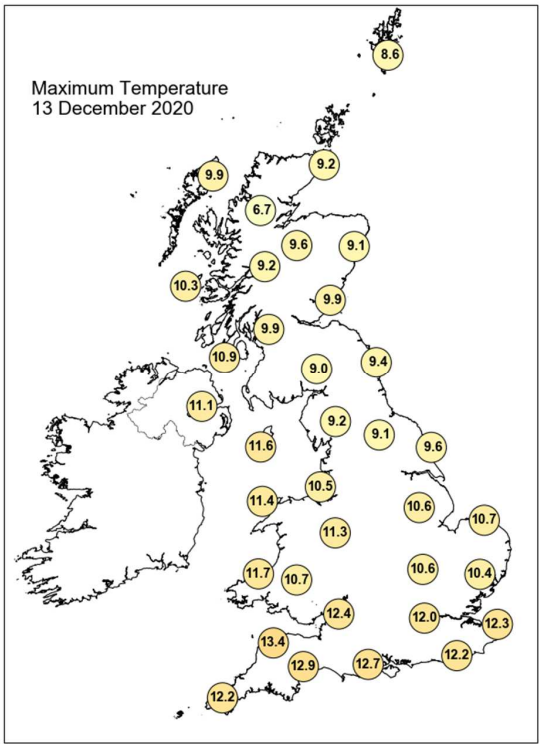

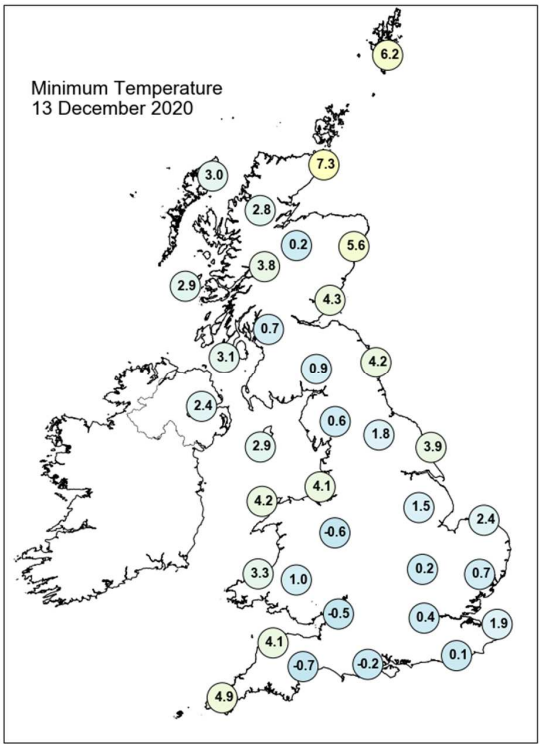

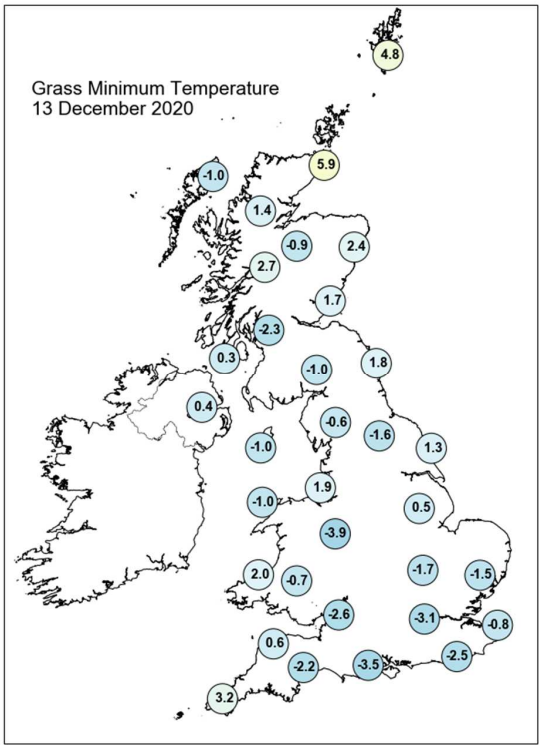

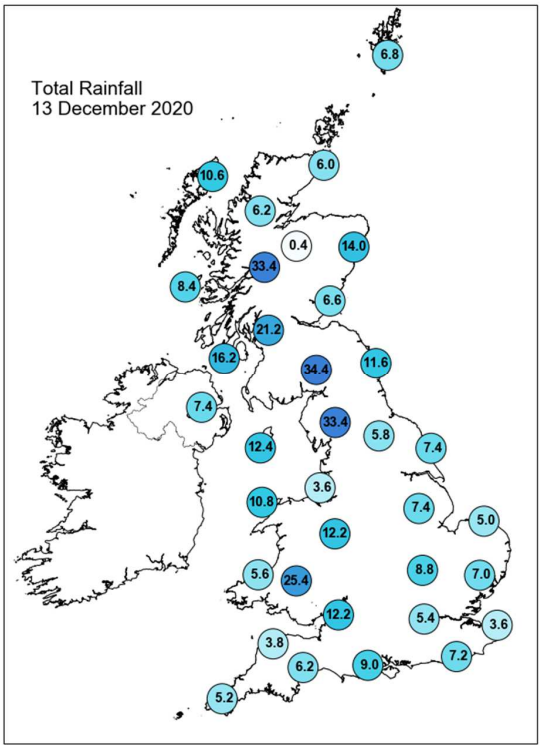

Daily Weather Summary for Sunday 13 December 2020

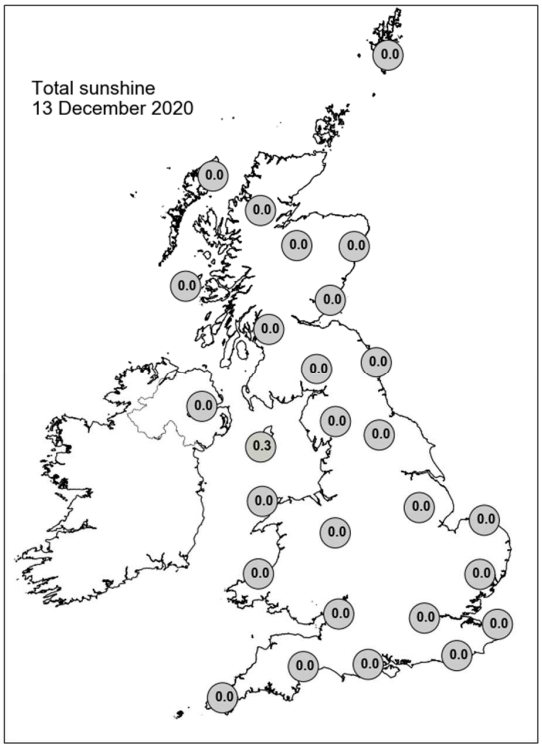

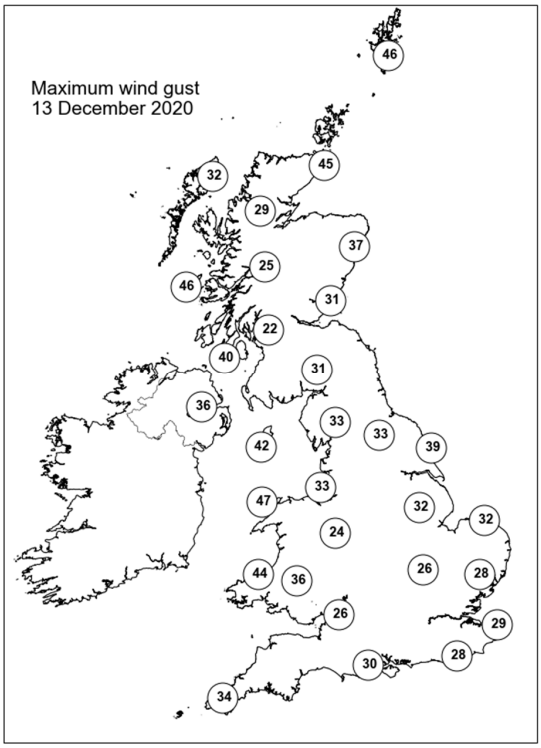

None of the selected stations observed a day of sleet or snow falling or non-zero snow depth at 0900 UTC.

Daily Weather Summary for Monday 14 December 2020

This day's summary created 23/12/2020 09:45

Summary of the UK Weather for Monday 14 December 2020

Monday began with rain, often heavy, in the west of the UK, as well as northeast England and southeast Scotland. This included some thunder and lightning off the north coast of Wales. The rain moved eastwards through the early hours, persistent in west Scotland and northwest England through till dawn. The rain brought strong winds, and coastal gales, especially in the southwest and west. If was a mild night. During the day frequent showery rain occurred across Wales, northern parts of England and Scotland while the rest of England remained largely clear with spells of sunshine. Many places saw showers at times during the afternoon, heaviest and most frequent in the west. Further east, drier and sunnier. During the evening a line of heavy showery rain pushed northeast over the far southeast before clearing towards the North Sea. It was mild for the time of the year but windy.

Daily Extremes

Highest Maximum	**13.3°C** Northolt (Greater London, 33mAMSL)
Lowest Maximum	**6.5°C** Dalwhinnie No 2 (Inverness-shire, 351mAMSL)
Highest Minimum	**10.0°C** Bude (Cornwall, 15mAMSL)
Lowest Minimum	**1.9°C** Cavendish (Suffolk, 55mAMSL) also Copley (Durham, 253mAMSL)
Lowest Grass Minimum	**-1.0°C** Urquhart, Northwood (Ross & Cromarty, 17mAMSL)
Most Rainfall	**40.4mm** Skye: Alltdearg House (Inverness-shire, 55mAMSL)
Most Sunshine	**5.6hr** Waddington (Lincolnshire, 68mAMSL)
Highest Gust	**56Kt 64mph** Capel Curig No 3 (Gwynedd, 216mAMSL)
Highest Gust (mountain)	**70Kt 81mph** Great Dun Fell No 2 (Cumbria, 847mAMSL)
Greatest Snow Depth at 0900 UTC	No non-zero values

mAMSL refers to station elevation in metres above mean sea level

Daily Weather Summary for Monday 14 December 2020

North Atlantic and Europe analysis charts and satellite images at 0000 UTC

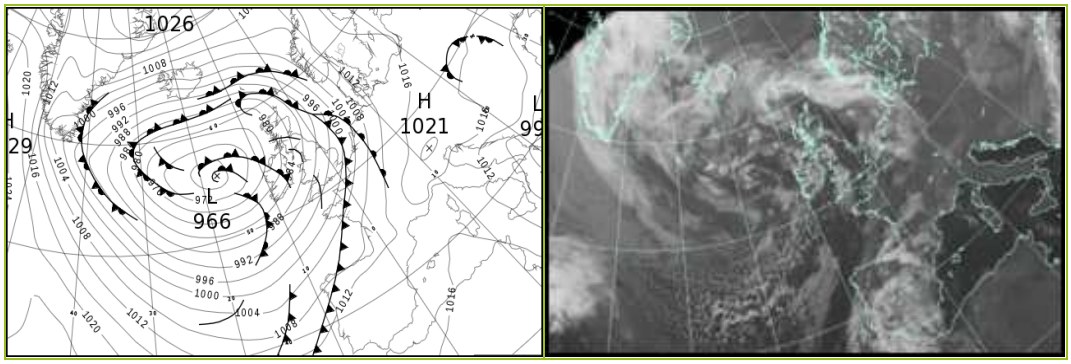

North Atlantic and Europe analysis charts and satellite images at 1200 UTC

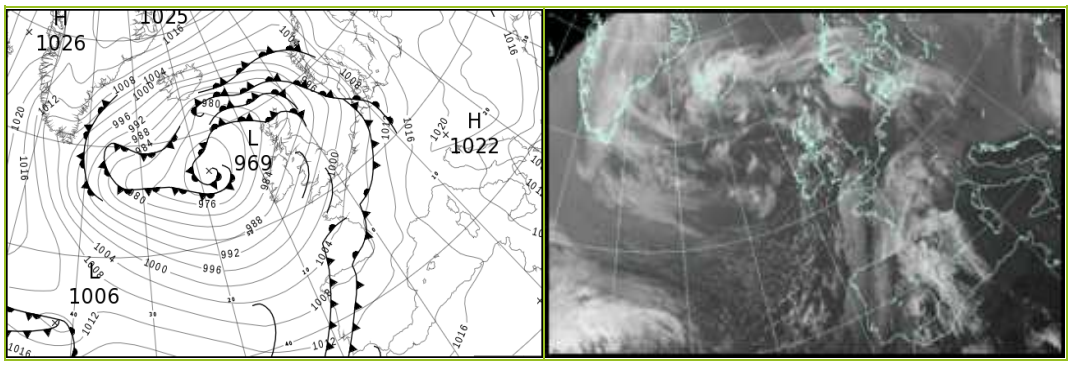

All satellite imagery copyright Met Office and EUMETSAT (European Organisation for the Exploitation of Meteorological Satellites). These show infra-red images from the geostationary MSG satellite. The rainfall rates are derived from both rain-radar and satellite data.

Daily Weather Summary for Monday 14 December 2020

UK satellite and rain-radar precipitation rates at (L) 0000 and (R) 1200 UTC

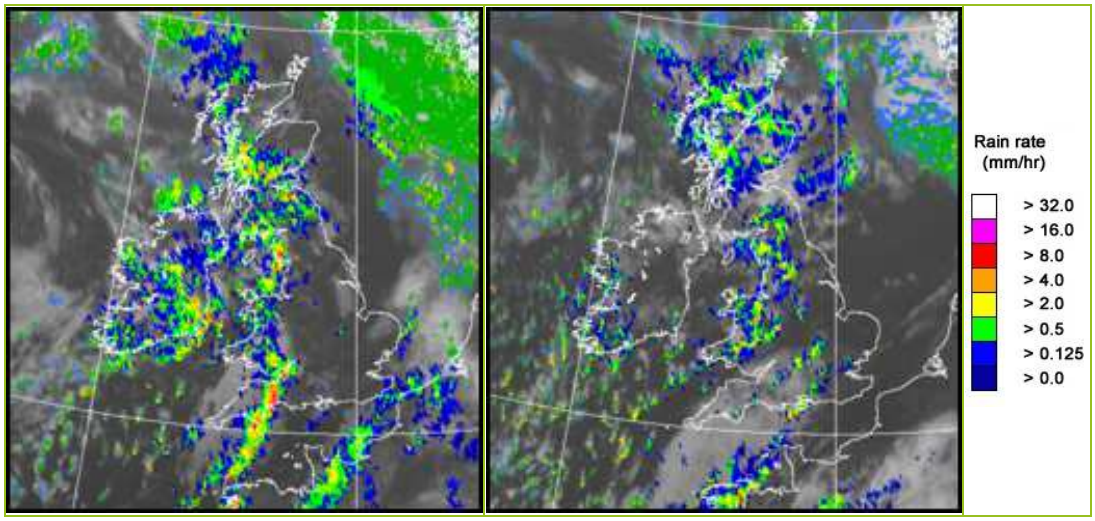

UK wind speed and direction at (L) 0000 and (R) 1200 UTC

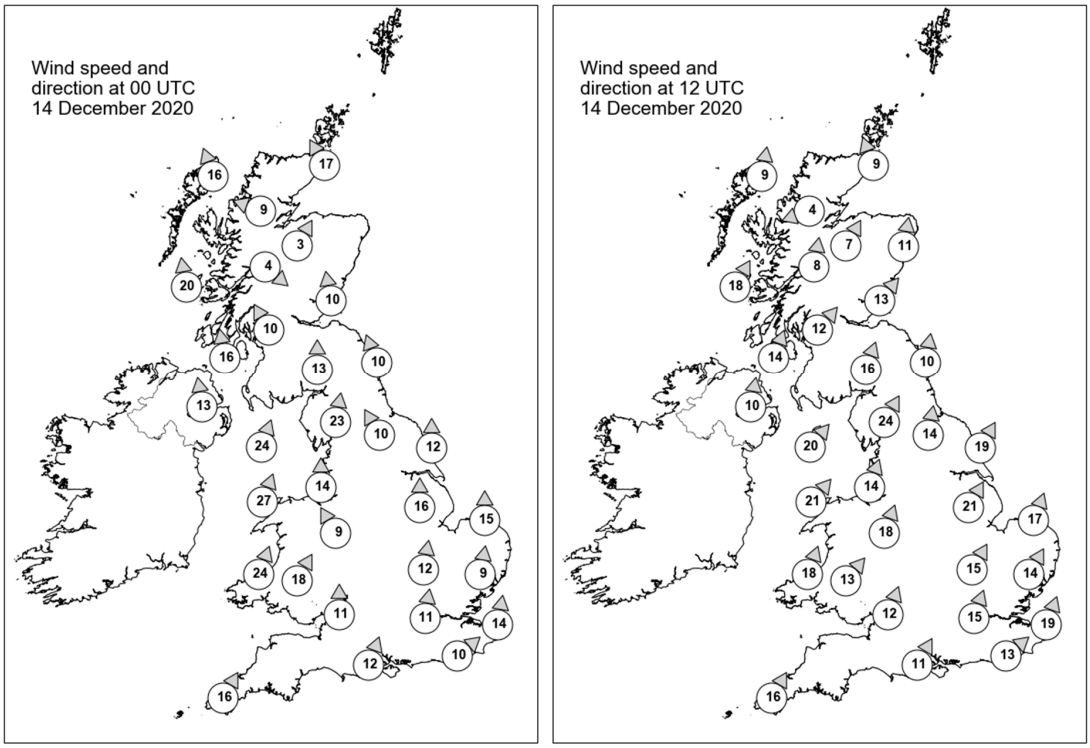

Daily Weather Summary for Monday 14 December 2020

Selected UK readings at (L) 0000 and (R) 1200 UTC

STATIONS		0000 UTC						1200 UTC					
NO	SITE	PRESS	WDIR	WSPD	CLOUD	TEMP	TDEW	PRESS	WDIR	WSPD	CLOUD	TEMP	TDEW
1	Lerwick	991.4	-	-	8	6.6	5.3	985.8	-	-	8	8.8	8.8
2	Wick	983.9	SSE	17	8	8.8	7.6	981.6	SSE	9	6	9.0	7.6
3	Stornoway	978.9	SSE	16	8	9.6	8.3	980.4	S	9	8	8.9	8.2
4	Loch Glascarnoch	982.2	ESE	9	6	5.0	3.9	982.3	ENE	4	7	6.6	6.2
5	Aviemore	982.4	SSW	3	8	8.9	5.8	983.2	SSW	7	6	7.2	5.1
6	Dyce	985.5	-	-	8	8.5	7.4	984.8	S	11	8	8.1	6.3
7	Tulloch Bridge	981.8	NW	4	8	8.5	7.4	984.3	S	8	8	6.9	6.1
8	Tiree	978.1	S	20	8	10.1	9.1	982.3	SSW	18	7	9.2	7.3
9	Leuchars	984.7	S	10	7	9.5	7.8	986.0	SW	13	5	9.0	6.4
10	Bishopton	982.2	SSE	10	8	9.5	8.8	985.9	SW	12	8	8.6	7.1
11	Machrihanish	980.5	S	16	8	10.4	8.6	985.7	SSW	14	8	9.2	6.0
12	Boulmer	988.0	SSE	10	8	8.4	7.9	989.2	S	10	7	10.1	6.3
13	Eskdalemuir	985.7	S	13	8	8.4	8.0	988.1	SSW	16	8	8.1	6.8
14	Aldergrove	980.6	S	13	8	9.5	7.3	986.8	S	10	0	7.7	5.4
15	Shap	987.4	S	23	7	8.6	6.9	990.1	SSW	24	8	6.6	5.9
16	Leeming	989.7	SSE	10	7	8.4	7.8	991.9	S	14	6	9.5	6.7
17	Ronaldsway	984.6	SSW	24	8	10.9	7.5	989.3	SW	20	7	10.5	7.0
18	Bridlington	991.9	S	12	7	8.7	8.3	993.2	SSW	19	0	10.1	6.9
19	Crosby	988.8	S	14	5	9.4	7.6	992.6	SSW	14	7	9.2	6.5
20	Valley	986.2	SSW	27	7	10.5	8.4	991.4	SW	21	4	10.3	7.4
21	Waddington	993.6	S	16	5	9.6	8.0	995.6	SSW	21	1	10.5	6.4
22	Shawbury	991.0	SSE	9	6	9.4	7.8	994.5	SSW	18	6	9.1	5.5
23	Weybourne	996.2	S	15	8	10.5	9.6	998.1	SSW	17	0	11.5	8.3
24	Bedford	995.5	S	12	2	9.7	8.7	997.9	SSW	15	7	11.8	7.9
25	Aberporth	988.8	SSW	24	8	10.3	8.6	993.5	SSW	18	6	8.9	7.1
26	Sennybridge	991.2	SSW	18	8	9.0	7.6	995.8	SW	13	8	6.5	6.0
27	Wattisham	997.7	S	9	7	10.0	9.6	999.7	SSW	14	1	11.4	8.4
28	Almondsbury	993.9	S	11	8	11.1	9.2	997.2	SSW	12	6	10.9	7.2
29	Heathrow	997.2	S	11	4	11.2	9.5	999.7	SSW	15	4	12.6	8.8
30	Manston	999.8	S	14	7	11.2	10.8	1001.9	SSW	19	7	12.4	9.8
31	Chivenor	992.4	-	-	8	11.5	8.9	996.6	-	-	1	10.9	6.8
32	Exeter	994.5	-	-	8	11.0	9.5	997.9	-	-	8	10.3	8.4
33	Herstmonceux	999.3	SW	10	8	11.7	11.0	1001.7	SW	13	7	12.5	9.8
34	Hurn	996.9	SSW	12	8	12.3	10.5	999.5	SSW	11	7	11.8	9.3
35	Camborne	993.3	SSW	16	8	10.9	8.3	997.0	SSW	16	6	10.7	6.5

Daily Weather Summary for Monday 14 December 2020

Selected European readings at (L) 0000 and (R) 1200 UTC

STATIONS		0000 UTC						1200 UTC					
NO	SITE	PRESS	WDIR	WSPD	CLOUD	TEMP	TDEW	PRESS	WDIR	WSPD	CLOUD	TEMP	TDEW
1	Murmansk	1021.2	SSW	4	8	-3.5	-4.3	1020.1	SSW	6	7	-2.4	-3.1
2	Helsinki	1019.9	ENE	4	8	-2.1	-3.4	1020.3	E	4	8	-1.9	-3.3
3	Stockholm	1017.0	E	6	-	0.8	-1.5	1016.8	SE	4	-	2.8	0.0
4	Oslo	-	-	-	-	-	-	-	-	-	-	-	-
5	Reykjavik	993.3	E	16	6	7.9	-0.6	991.1	NE	13	8	6.6	-3.4
6	Moscow	1027.9	SSE	2	8	-4.3	-7.0	1025.8	SE	2	8	-5.8	-7.0
7	Kiev	1017.4	E	2	8	-0.1	-0.4	1019.0	-	0	8	0.2	-0.1
8	Warsaw	1018.0	SSE	4	8	0.5	-0.6	1020.3	SSE	4	8	1.5	-0.1
9	Berlin	1014.7	SSE	4	-	3.8	3.4	1013.7	SSE	8	-	7.2	4.1
10	De Bilt	1005.0	SSE	8	8	6.5	4.8	1005.2	S	10	7	11.3	9.0
11	Dublin	982.0	SSW	17	7	10.1	5.9	988.8	SW	16	5	9.7	4.7
12	Cork	984.3	SW	17	7	7.7	6.9	989.8	SSW	12	2	7.8	5.1
13	Sofia	1011.7	WNW	2	6	4.5	2.3	1016.1	W	4	8	3.2	2.2
14	Belgrade	1015.9	N	2	8	4.5	4.0	1020.7	N	4	8	4.0	2.5
15	Budapest	1016.0	ENE	2	-	2.1	1.2	1020.9	SSW	2	-	2.8	1.3
16	Prague	1016.8	S	4	-	4.2	2.1	1017.4	SW	4	6	6.7	2.2
17	Munich	1016.4	SE	6	7	3.7	2.3	1015.5	ENE	4	7	7.3	0.8
18	Strasbourg	1014.4	SE	3	-	1.0	0.1	1013.1	S	6	6	9.4	3.1
19	Paris	1007.6	S	8	8	8.7	8.1	1007.4	S	9	7	11.5	8.9
20	Jersey	1000.0	S	16	6	11.9	10.6	1001.9	S	13	7	11.7	10.2
21	Milan	1016.2	-	0	0	-0.1	-0.1	1019.4	N	2	4	3.7	3.7
22	Marseille	1014.7	SSW	2	-	2.9	1.9	1016.0	ESE	11	-	14.2	8.6
23	Bordeaux	1009.3	SSE	8	7	9.1	6.9	1008.3	SSE	7	7	12.7	9.3
24	Rome	1013.0	NNE	6	2	6.8	1.1	1015.9	N	10	0	15.2	4.2
25	Ajaccio	1016.1	NNE	7	7	6.6	4.8	1018.2	SW	4	-	15.8	8.8
26	Barcelona	1014.1	N	2	1	7.9	5.8	1013.4	NNE	7	8	13.4	8.5
27	Majorca	1015.2	NE	2	1	7.0	6.3	1014.0	SE	4	5	17.9	13.5
28	Madrid	1015.8	NW	4	8	8.3	6.5	1011.9	ESE	1	8	10.7	9.0
29	Lisbon	1013.3	-	-	-	14.6	14.1	1012.3	-	-	-	16.3	14.5
30	Athens	997.8	N	4	-	12.6	11.9	1002.3	NNW	8	8	12.2	10.4
31	Malta	1011.1	NW	12	1	13.4	9.2	1014.7	NW	17	2	16.1	9.2
32	Gibraltar	1014.1	W	4	3	15.5	11.8	1014.8	WSW	10	7	18.3	13.9

Daily Weather Summary for Monday 14 December 2020

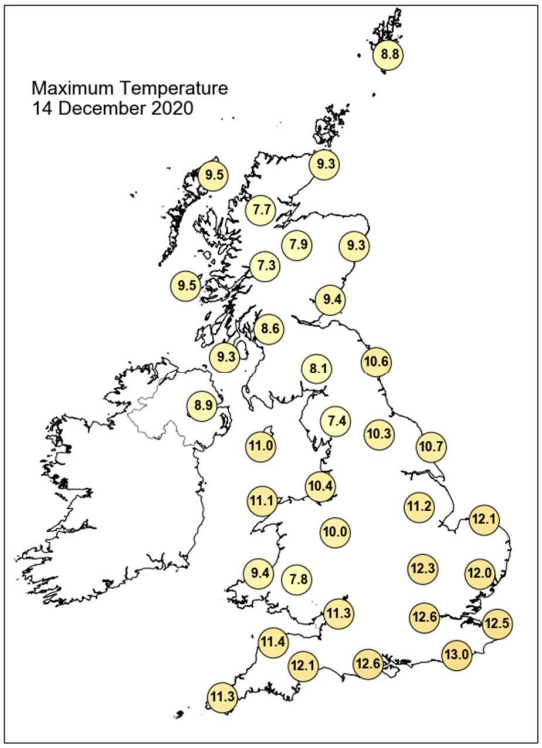

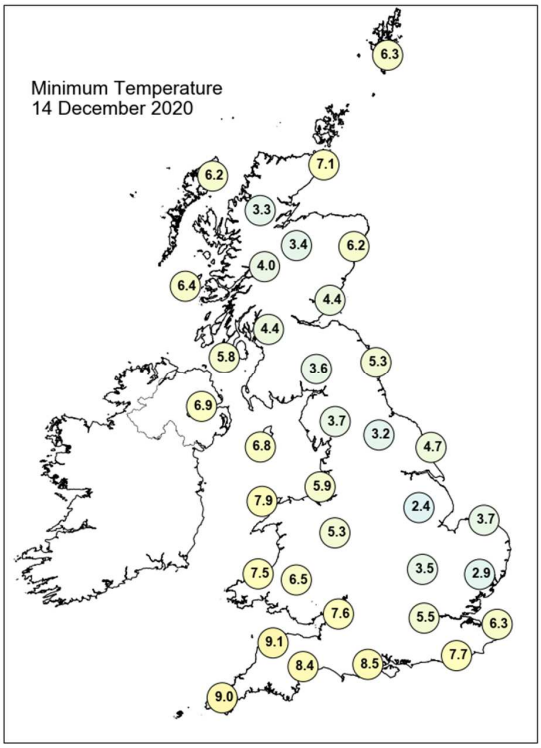

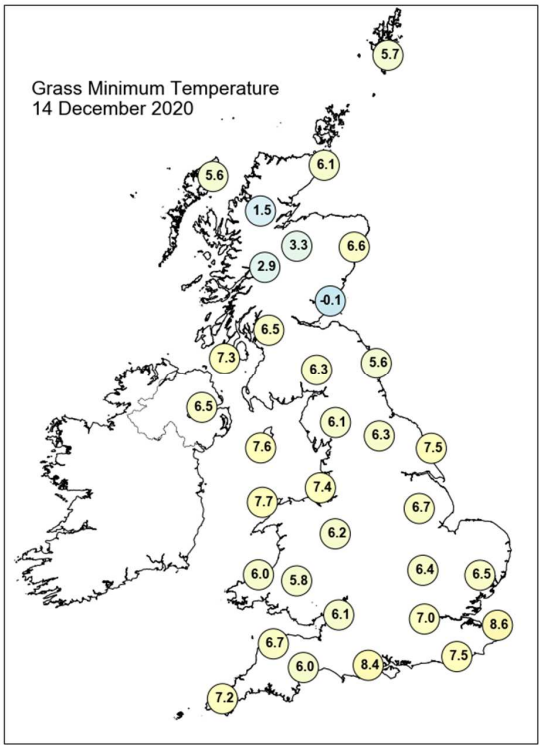

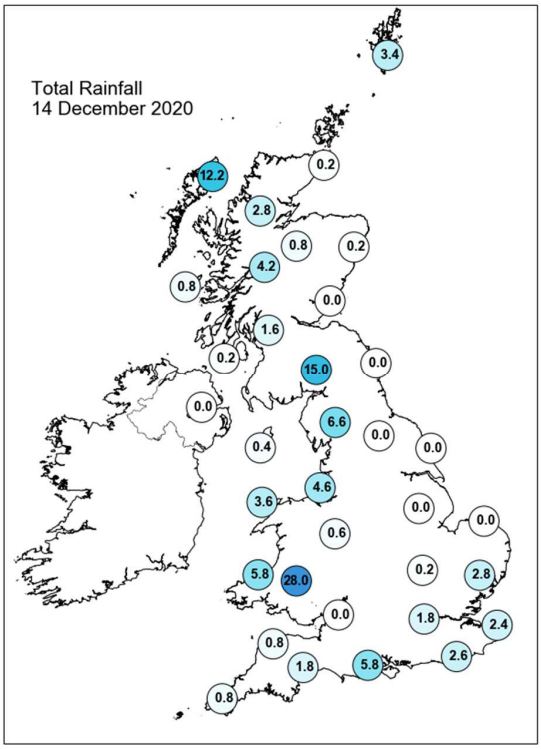

Daily Weather Summary for Monday 14 December 2020

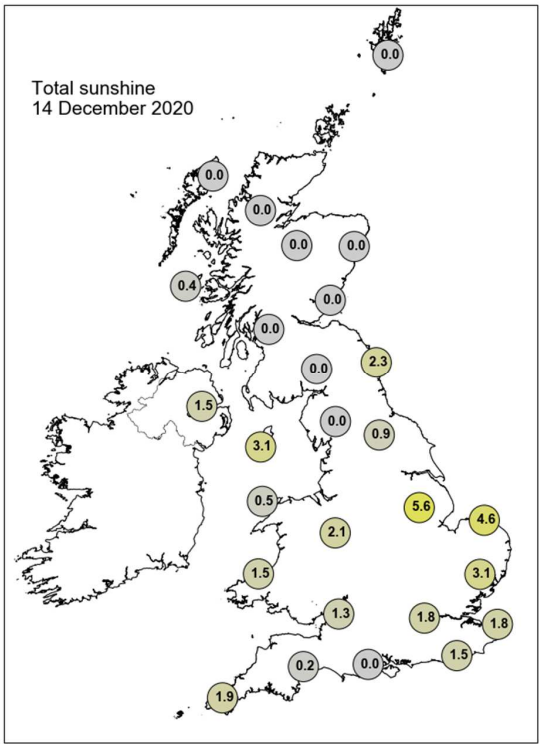

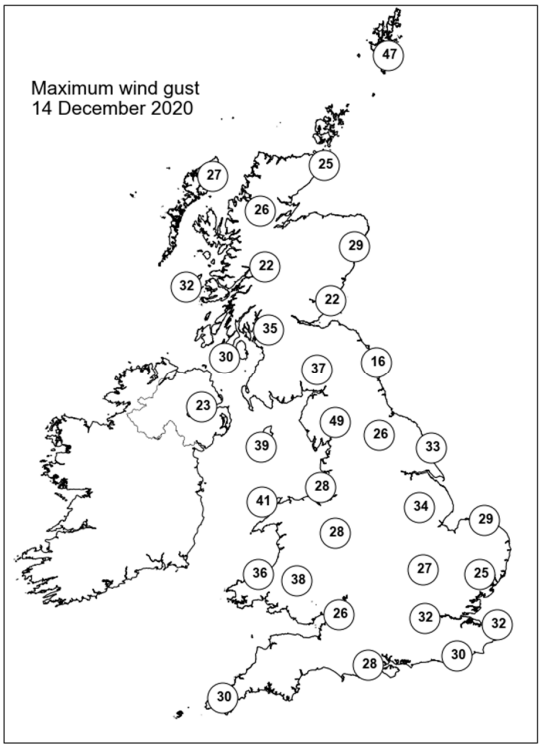

None of the selected stations observed a day of sleet or snow falling or non-zero snow depth at 0900 UTC.

Daily Weather Summary for Tuesday 15 December 2020

This day's summary created 22/12/2020 03:00

Summary of the UK Weather for Tuesday 15 December 2020

During the early hours clear spells developed over central and eastern parts of the UK with scattered showers continuing in western areas and along the south coast, at times heavy. Cloud over the far north of Scotland pushed north through the early hours along with associated showery rain. Whilst a small area of showery rain worked its way east into northwest Scotland. It was a rather mild night but breezy. Through the morning, showers persisted over much of Scotland, with some showers also across Wales and western and southern England. Generally, it remained dry and clear elsewhere, including northeastern Scotland, although Northern Ireland experienced patchy cloud with some showers by late morning. The afternoon saw these showers ease as they moved slowly eastward but remaining bright and dry over East Anglia. Heavy rain fell over central and southern Scotland. Winds strengthened later in the evening along coasts in the southwest and Wales, alongside some heavy rain arriving in Cornwall by midnight.

Daily Extremes

Highest Maximum	**12.6°C** Gosport, Fleetlands (Hampshire, 1mAMSL)
Lowest Maximum	**5.3°C** Lentran (Inverness-shire, 146mAMSL)
Highest Minimum	**9.6°C** Wight: St Catherines Point (Isle Of Wight, 20mAMSL)
Lowest Minimum	**-1.2°C** Tain Range (Ross & Cromarty, 4mAMSL)
Lowest Grass Minimum	**-4.6°C** South Newington (Oxfordshire, 105mAMSL)
Most Rainfall	**47.2mm** Cardinham, Bodmin (Cornwall, 200mAMSL)
Most Sunshine	**7.0hr** Oxford (Oxfordshire, 63mAMSL)
Highest Gust	**55Kt 63mph** Scilly: St Marys Airport (Isles Of Scilly, 31mAMSL)
Highest Gust (mountain)	**58Kt 67mph** Cairngorm Summit (Inverness-shire, 1237mAMSL)
Greatest Snow Depth at 0900 UTC	No non-zero values

mAMSL refers to station elevation in metres above mean sea level

Daily Weather Summary for Tuesday 15 December 2020

North Atlantic and Europe analysis charts and satellite images at 0000 UTC

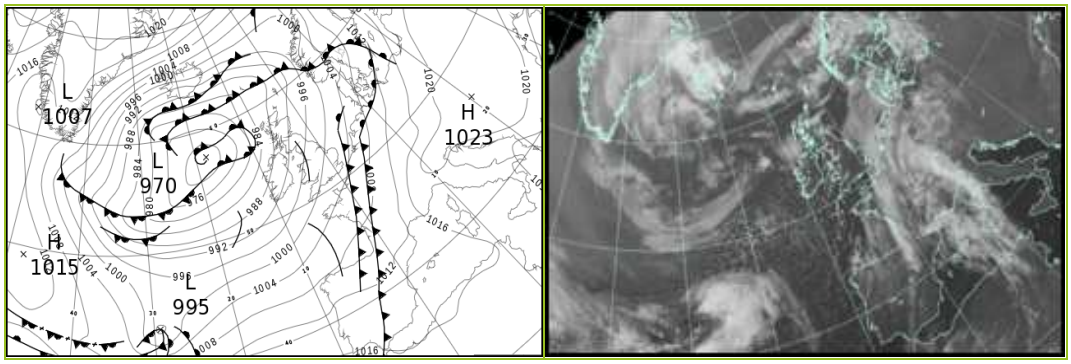

North Atlantic and Europe analysis charts and satellite images at 1200 UTC

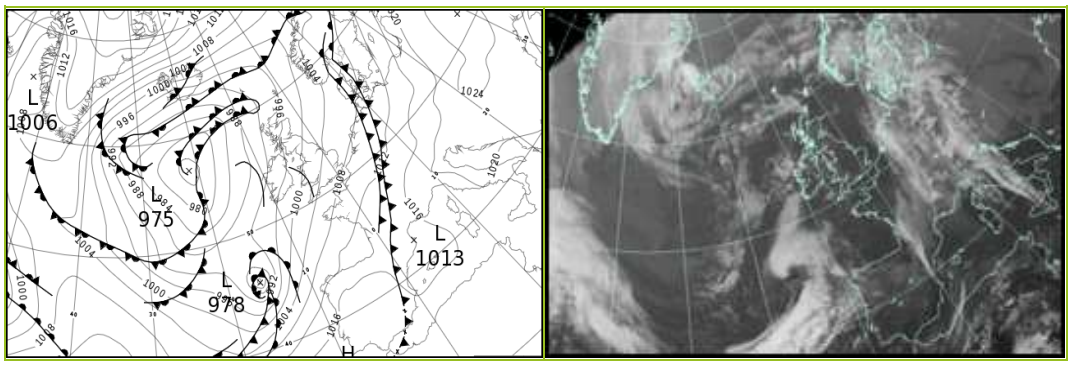

All satellite imagery copyright Met Office and EUMETSAT (European Organisation for the Exploitation of Meteorological Satellites). These show infra-red images from the geostationary MSG satellite. The rainfall rates are derived from both rain-radar and satellite data.

Daily Weather Summary for Tuesday 15 December 2020

UK satellite and rain-radar precipitation rates at (L) 0000 and (R) 1200 UTC



UK wind speed and direction at (L) 0000 and (R) 1200 UTC

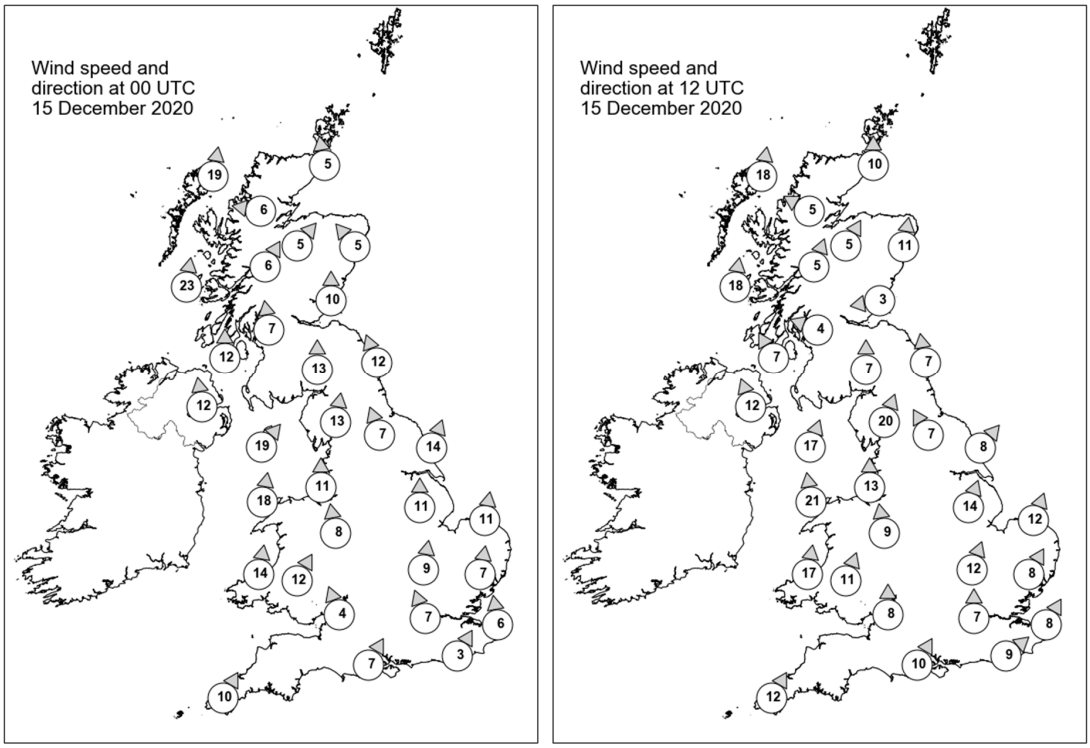

Daily Weather Summary for Tuesday 15 December 2020

Selected UK readings at (L) 0000 and (R) 1200 UTC

STATIONS		0000 UTC						1200 UTC					
NO	SITE	PRESS	WDIR	WSPD	CLOUD	TEMP	TDEW	PRESS	WDIR	WSPD	CLOUD	TEMP	TDEW
1	Lerwick	989.9	-	-	8	7.3	6.8	995.7	-	-	6	8.2	7.3
2	Wick	989.5	S	5	3	7.3	4.7	995.4	S	10	0	8.4	4.8
3	Stornoway	986.1	S	19	6	8.7	6.1	992.8	S	18	7	8.5	6.3
4	Loch Glascarnoch	988.7	E	6	7	5.2	2.7	994.9	ESE	5	4	5.3	2.4
5	Aviemore	989.5	SW	5	8	5.9	3.1	-	SSW	5	4	-	-
6	Dyce	991.8	SE	5	8	6.5	4.9	997.5	S	11	4	7.3	5.0
7	Tulloch Bridge	990.5	SSW	6	8	6.1	4.2	996.1	SSW	5	7	6.7	3.5
8	Tiree	986.9	S	23	7	8.6	5.7	993.5	S	18	5	8.3	5.7
9	Leuchars	992.1	S	10	4	6.8	5.0	997.9	E	3	1	7.7	5.2
10	Bishopton	991.3	S	7	7	7.0	6.0	996.8	ESE	4	7	6.9	5.8
11	Machrihanish	990.2	S	12	4	7.4	4.6	995.5	SSE	7	1	8.7	5.0
12	Boulmer	994.9	SSE	12	0	6.9	5.1	999.8	S	7	0	6.9	4.9
13	Eskdalemuir	993.8	S	13	8	6.2	5.6	999.0	S	7	8	6.1	5.8
14	Aldergrove	990.6	S	12	0	6.0	4.3	995.5	SSE	12	2	7.5	4.3
15	Shap	995.5	S	13	8	5.9	4.7	999.6	SSW	20	2	5.9	4.1
16	Leeming	997.0	SSE	7	0	5.1	4.2	1001.5	SSE	7	1	7.3	5.3
17	Ronaldsway	993.3	SW	19	5	9.8	5.9	998.0	SSW	17	6	9.8	5.7
18	Bridlington	997.7	SSW	14	2	8.2	6.8	1002.2	SW	8	0	8.8	6.0
19	Crosby	996.2	S	11	3	7.4	5.3	1000.6	S	13	0	8.6	5.4
20	Valley	994.7	S	18	7	8.8	7.1	999.1	S	21	6	8.9	7.1
21	Waddington	999.3	S	11	8	7.9	6.2	1003.7	SSW	14	1	9.0	6.0
22	Shawbury	997.8	S	8	3	6.1	4.5	1002.0	S	9	2	8.7	5.7
23	Weybourne	1000.7	S	11	5	8.0	6.2	1005.1	SSW	12	0	10.0	7.3
24	Bedford	1000.4	S	9	1	7.4	6.4	1005.0	SSW	12	0	9.7	5.9
25	Aberporth	996.7	S	14	7	6.1	5.0	1000.4	S	17	6	7.3	6.0
26	Sennybridge	998.3	SSW	12	7	5.7	4.6	1002.0	SSW	11	8	7.1	5.8
27	Wattisham	1002.0	S	7	8	7.8	7.5	1006.3	SSW	8	1	9.5	8.0
28	Almondsbury	999.5	SSE	4	4	8.0	6.1	1003.9	S	8	1	10.7	6.0
29	Heathrow	1001.7	SSE	7	6	8.1	7.5	1006.3	S	7	4	10.0	6.7
30	Manston	1002.8	S	6	7	8.5	8.4	1007.6	SSW	8	1	10.8	8.3
31	Chivenor	998.9	-	-	0	7.3	5.1	1002.8	-	-	3	10.7	6.1
32	Exeter	1000.0	-	-	0	8.1	6.0	1004.0	-	-	5	9.7	6.0
33	Herstmonceux	1002.5	SSW	3	7	8.5	8.5	1007.4	SW	9	6	11.6	8.8
34	Hurn	1001.2	SSW	7	1	9.3	7.2	1005.7	SSW	10	5	10.7	8.0
35	Camborne	999.0	SSW	10	2	8.9	5.8	1002.9	SSW	12	5	10.3	5.0

Daily Weather Summary for Tuesday 15 December 2020

Selected European readings at (L) 0000 and (R) 1200 UTC

STATIONS		0000 UTC						1200 UTC					
NO	SITE	PRESS	WDIR	WSPD	CLOUD	TEMP	TDEW	PRESS	WDIR	WSPD	CLOUD	TEMP	TDEW
1	Murmansk	1015.4	S	8	8	-4.6	-6.1	1011.9	SW	8	7	-3.3	-5.3
2	Helsinki	1018.7	ENE	6	8	-1.2	-3.8	1017.0	S	12	8	1.9	0.6
3	Stockholm	1012.4	SE	10	-	5.1	3.0	1011.4	S	8	-	6.8	5.8
4	Oslo	-	-	-	-	-	-	-	-	-	-	-	-
5	Reykjavik	-	-	-	8	-	-	993.7	ENE	14	7	7.7	-2.6
6	Moscow	1022.1	-	0	8	-5.1	-6.0	1022.1	-	0	8	-3.4	-5.5
7	Kiev	1021.4	-	0	8	0.5	-0.3	1024.4	W	2	8	1.4	0.6
8	Warsaw	1021.1	SE	4	8	0.9	-0.9	1020.6	ESE	10	8	0.8	0.4
9	Berlin	1013.5	SSE	4	-	5.0	2.6	1012.3	SSE	6	-	6.5	2.2
10	De Bilt	1005.6	SSE	8	8	9.4	8.7	1008.7	SSW	6	8	10.1	9.1
11	Dublin	992.7	SSW	6	1	6.8	3.9	996.3	S	10	3	8.8	3.8
12	Cork	992.9	SSW	8	3	5.2	4.2	996.9	SSW	12	2	7.6	5.5
13	Sofia	1020.9	WSW	4	6	2.2	1.2	1022.3	E	2	5	6.7	2.7
14	Belgrade	1024.3	-	0	8	3.4	2.3	1023.4	ESE	4	8	3.9	1.8
15	Budapest	1024.3	S	2	-	1.5	1.5	1024.8	ESE	2	-	1.7	1.7
16	Prague	1017.5	E	4	-	3.7	0.7	1017.9	S	2	8	3.8	-0.4
17	Munich	1015.6	E	4	8	1.5	0.4	1016.1	N	2	8	3.8	1.3
18	Strasbourg	1013.2	WSW	3	8	3.6	3.0	1013.6	S	6	8	7.9	6.2
19	Paris	1007.1	S	6	8	9.9	9.3	1011.7	SW	7	7	11.0	8.7
20	Jersey	1003.4	SSW	11	3	9.6	8.3	1008.0	S	14	0	10.9	7.7
21	Milan	1019.8	-	0	-	1.9	1.9	1020.2	W	2	6	6.6	4.8
22	Marseille	1015.2	E	10	8	13.2	8.5	1015.6	ESE	14	7	16.0	9.6
23	Bordeaux	1009.5	WSW	5	8	10.1	9.8	1014.5	SW	6	8	11.6	8.4
24	Rome	1017.8	E	3	-	3.2	2.2	1020.1	ENE	7	4	12.1	5.0
25	Ajaccio	1016.7	E	4	7	8.6	5.9	1017.3	SW	3	-	16.5	7.4
26	Barcelona	1013.1	NNE	2	8	12.3	11.0	1014.3	WSW	12	4	17.2	13.5
27	Majorca	1013.1	S	2	-	11.7	11.1	1015.6	WSW	11	3	18.4	13.8
28	Madrid	1012.0	S	6	-	10.3	8.8	1017.3	SW	9	6	10.7	6.2
29	Lisbon	1014.8	-	-	-	11.2	9.6	1017.9	-	-	-	16.5	10.4
30	Athens	1011.6	N	4	-	12.0	8.0	1017.3	NNW	4	7	14.6	9.1
31	Malta	1017.1	NNW	3	0	12.0	8.2	1019.6	S	6	1	17.8	10.2
32	Gibraltar	1015.5	W	10	4	17.1	13.6	1019.9	W	9	1	17.3	8.6

Daily Weather Summary for Tuesday 15 December 2020

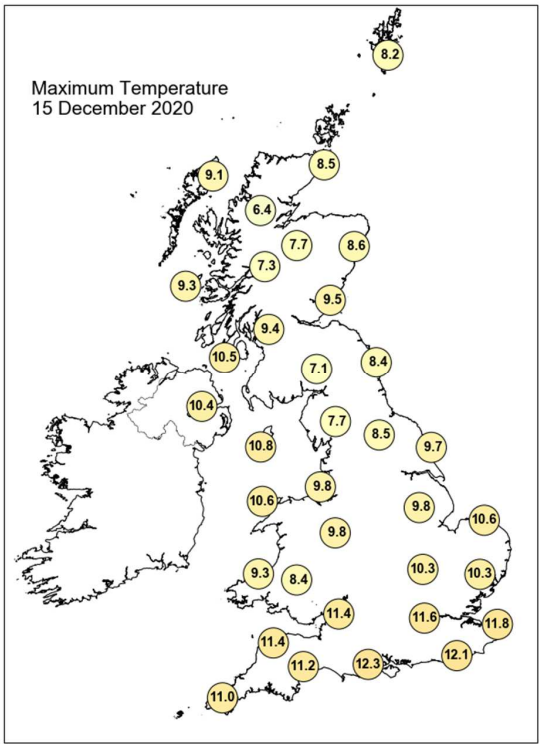

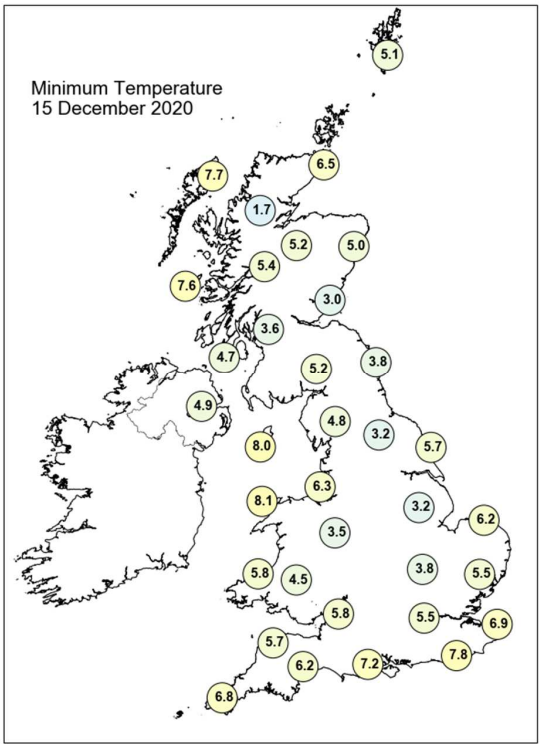

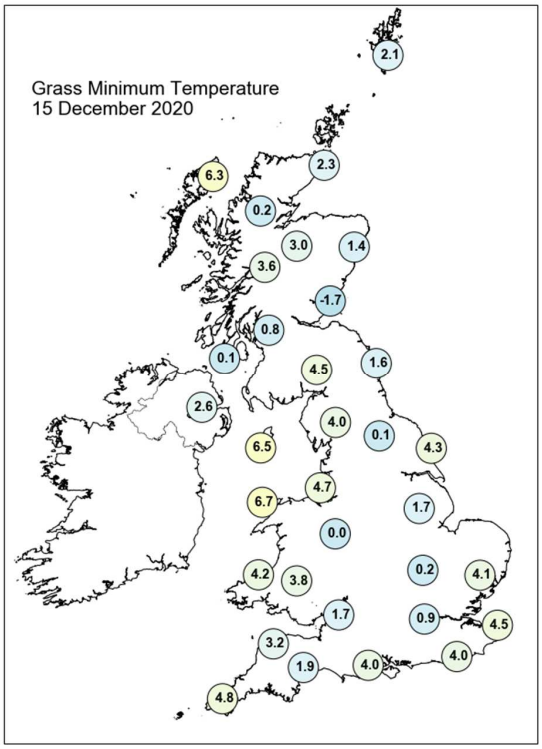

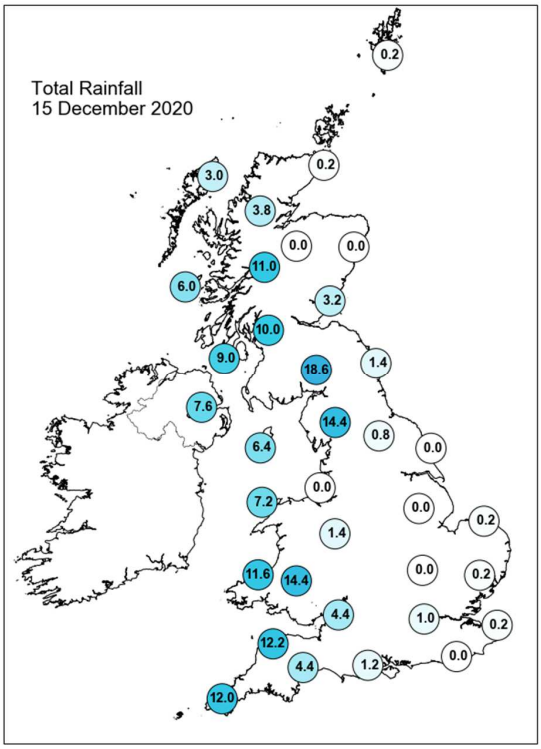

Daily Weather Summary for Tuesday 15 December 2020

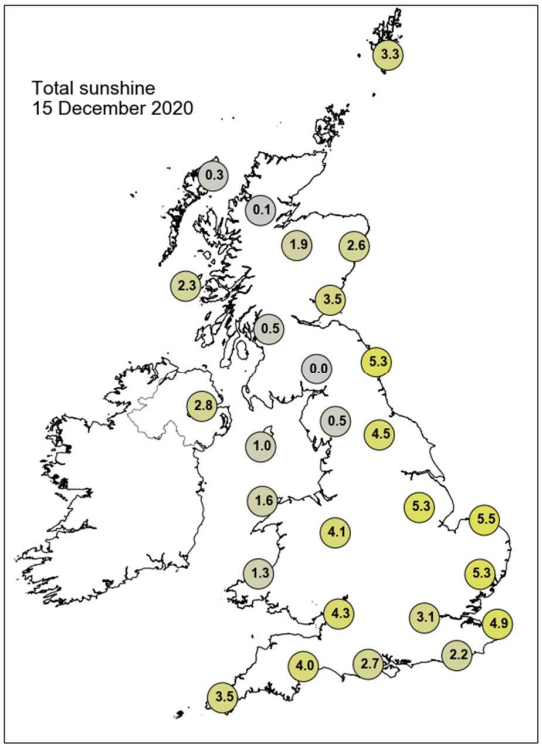

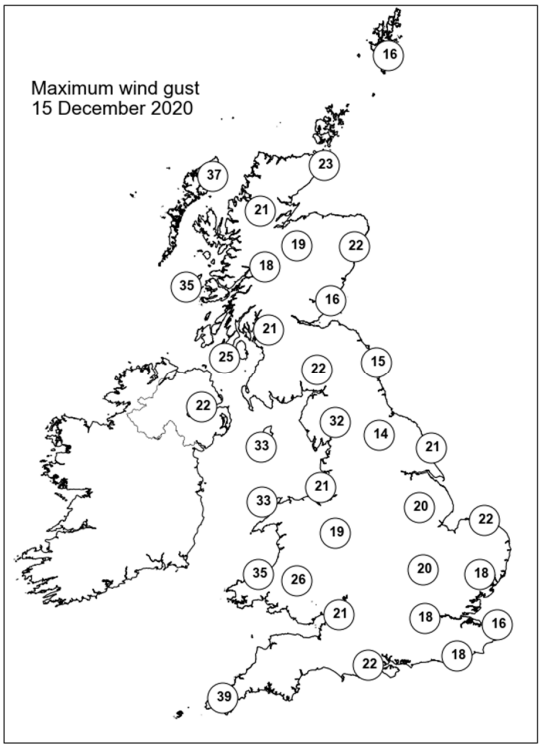

None of the selected stations observed a day of sleet or snow falling or non-zero snow depth at 0900 UTC.

Daily Weather Summary for Wednesday 16 December 2020

This day's summary created 23/12/2020 03:00

Summary of the UK Weather for Wednesday 16 December 2020

Wednesday was dominated by low pressure with strong winds and a frontal band of cloud and rain. The rain band arrived in the far west of the UK in the early hours of the morning, covering Northern Ireland and the far southwest of England. It then migrated northeastwards into Wales, Southwest England, Western Scotland, and Northern England by dawn. Strong winds and coastal gales developed over the Irish Sea. Eastern parts experienced largely dry conditions albeit predominantly cloudy. It was rather mild across western parts under the rain band, conversely under clearer skies further north, temperatures dipped below freezing. Throughout the morning, the band slowly cleared northeastwards, later spiralling around low pressure centred over western Scotland in the afternoon. Rain lingered over Wales and western England, broke up over Northern Ireland, and migrated eastwards away from Scotland, before returning into western Scotland for the latter part of the day. After dark, the front cleared eastwards leaving scattered showers across Wales, Western England, Scotland, and Northern Ireland. Clear spells developed over the southwest in-between showers and winds eased.

Daily Extremes

Highest Maximum	**12.1°C** Slapton (Devon, 32mAMSL)
Lowest Maximum	**6.8°C** Sennybridge No 2 (Powys (south), 307mAMSL) also Libanus (Powys (south), 331mAMSL)
Highest Minimum	**10.0°C** Wight: St Catherines Point (Isle Of Wight, 20mAMSL)
Lowest Minimum	**-1.6°C** Altnaharra No 2 (Sutherland, 81mAMSL)
Lowest Grass Minimum	**-4.1°C** Lossiemouth (Moray (in Grampian Region), 7mAMSL) also Kinloss (Moray (in Grampian Region), 5mAMSL)
Most Rainfall	**44.0mm** Wet Sledale Resr (Cumbria, 270mAMSL)
Most Sunshine	**5.1hr** Shoeburyness, Landwick (Essex, 2mAMSL)
Highest Gust	**57Kt 66mph** Scilly: St Marys Airport (Isles Of Scilly, 31mAMSL)
Highest Gust (mountain)	**85Kt 98mph** Cairngorm Summit (Inverness-shire, 1237mAMSL)
Greatest Snow Depth at 0900 UTC	No non-zero values

mAMSL refers to station elevation in metres above mean sea level

Daily Weather Summary for Wednesday 16 December 2020

North Atlantic and Europe analysis charts and satellite images at 0000 UTC

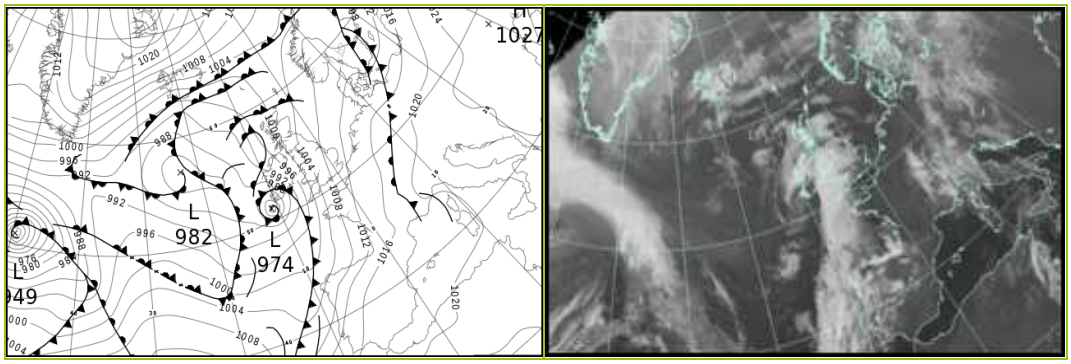

North Atlantic and Europe analysis charts and satellite images at 1200 UTC

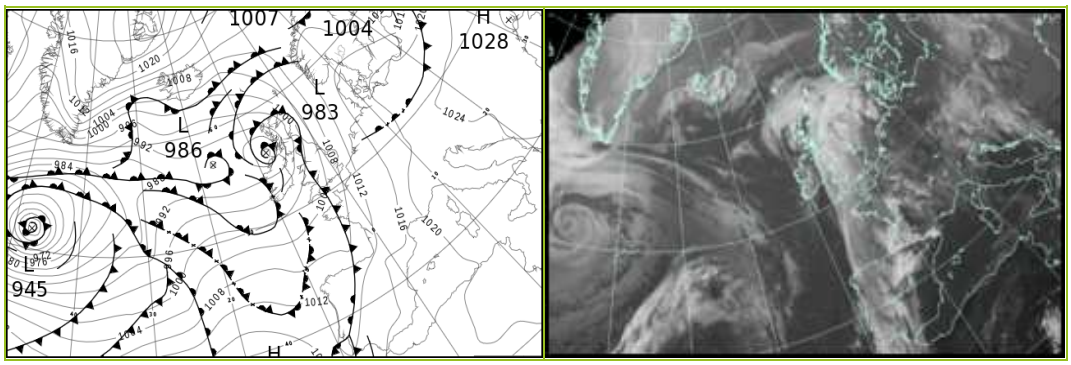

All satellite imagery copyright Met Office and EUMETSAT (European Organisation for the Exploitation of Meteorological Satellites). These show infra-red images from the geostationary MSG satellite. The rainfall rates are derived from both rain-radar and satellite data.

Daily Weather Summary for Wednesday 16 December 2020

UK satellite and rain-radar precipitation rates at (L) 0000 and (R) 1200 UTC



UK wind speed and direction at (L) 0000 and (R) 1200 UTC

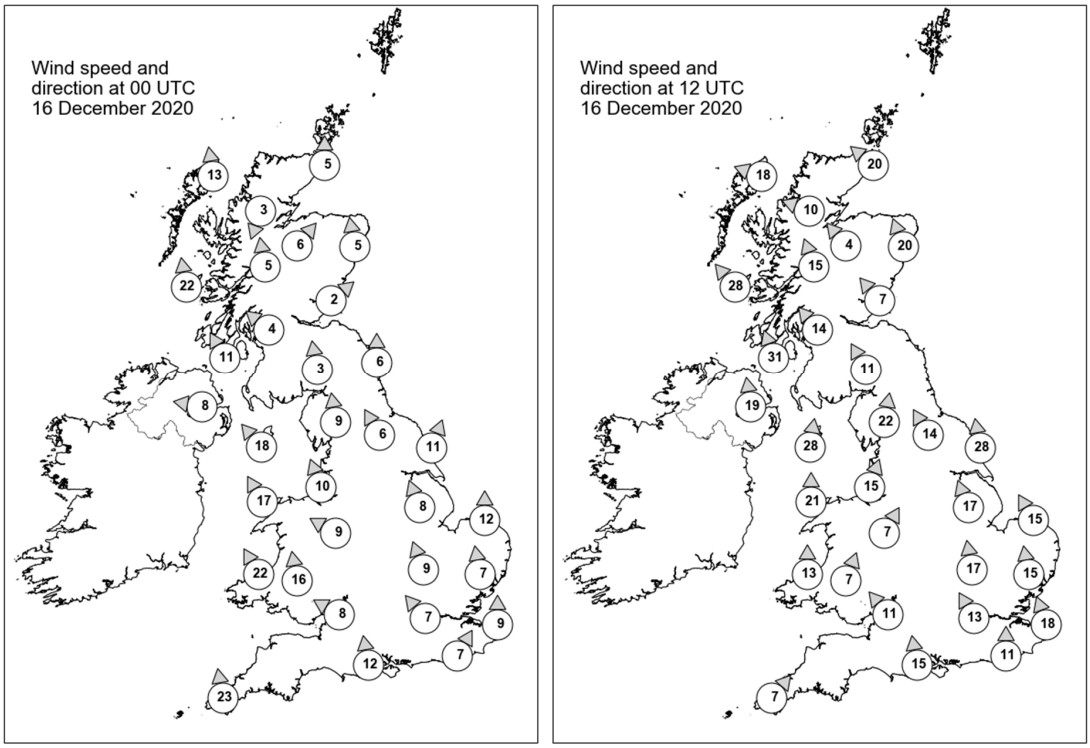

Daily Weather Summary for Wednesday 16 December 2020

Selected UK readings at (L) 0000 and (R) 1200 UTC

STATIONS		0000 UTC						1200 UTC					
NO	SITE	PRESS	WDIR	WSPD	CLOUD	TEMP	TDEW	PRESS	WDIR	WSPD	CLOUD	TEMP	TDEW
1	Lerwick	1001.9	-	-	7	5.6	5.2	1003.6	-	-	7	7.9	7.0
2	Wick	1000.8	S	5	2	5.9	3.8	997.1	SE	20	8	8.2	6.5
3	Stornoway	998.2	S	13	7	8.2	5.0	991.6	ESE	18	7	7.9	5.3
4	Loch Glascarnoch	1001.3	NNE	3	1	-0.5	-1.3	993.7	ESE	10	7	5.9	3.9
5	Aviemore	1001.4	SW	6	4	4.7	1.4	994.1	SE	4	7	7.8	3.6
6	Dyce	1003.0	S	5	7	4.3	3.0	998.1	SSE	20	8	8.3	7.1
7	Tulloch Bridge	1001.9	S	5	6	4.1	1.7	992.4	SSE	15	8	8.0	4.5
8	Tiree	997.4	S	22	8	8.8	5.5	985.9	SE	28	8	9.5	8.4
9	Leuchars	1003.1	SW	2	7	2.5	1.9	997.0	SE	7	8	8.8	6.5
10	Bishopton	1001.3	SE	4	6	4.4	3.9	992.8	SE	14	7	9.5	7.1
11	Machrihanish	998.7	SSE	11	7	7.9	5.5	989.6	SSE	31	8	10.4	7.8
12	Boulmer	1004.7	S	6	8	4.5	3.8	1000.2	-	-	8	8.4	7.4
13	Eskdalemuir	1003.8	S	3	8	4.8	4.4	997.6	SSE	11	8	7.4	6.9
14	Aldergrove	997.2	E	8	7	8.0	5.7	990.6	S	19	8	9.1	7.4
15	Shap	1004.3	S	9	7	5.3	3.7	999.4	S	22	8	7.8	6.9
16	Leeming	1006.0	SSE	6	6	4.5	4.0	1001.4	SSE	14	8	8.2	7.2
17	Ronaldsway	1000.4	SE	18	7	9.7	5.5	995.8	S	28	7	10.6	7.3
18	Bridlington	1007.0	SSW	11	5	6.8	5.9	1003.2	S	28	7	8.6	7.1
19	Crosby	1003.3	SSE	10	8	7.6	5.5	1000.0	SSW	15	8	8.2	6.1
20	Valley	999.8	SSE	17	6	9.3	5.5	997.8	S	21	8	9.7	6.2
21	Waddington	1007.6	SSE	8	7	4.6	3.9	1004.6	SSE	17	7	8.6	6.5
22	Shawbury	1004.3	ESE	9	8	7.0	5.6	1001.3	SSW	7	8	7.9	7.0
23	Weybourne	1009.5	S	12	0	6.9	6.0	1007.6	SSE	15	6	9.2	6.8
24	Bedford	1008.0	SSE	9	0	6.3	5.7	1005.4	S	17	8	9.5	6.6
25	Aberporth	998.4	SSE	22	6	8.6	6.5	999.9	S	13	7	7.3	5.0
26	Sennybridge	1002.3	S	16	5	7.4	5.3	1001.4	SSW	7	8	5.6	4.8
27	Wattisham	1010.1	S	7	1	6.7	6.2	1008.1	S	15	6	8.4	6.7
28	Almondsbury	1004.7	ESE	8	8	8.9	6.9	1002.7	SE	11	8	8.3	7.3
29	Heathrow	1008.6	SE	7	1	7.7	6.3	1006.5	SSE	13	8	10.4	6.8
30	Manston	1011.1	S	9	6	8.6	7.6	1009.4	SSE	18	1	9.0	7.0
31	Chivenor	1001.1	-	-	7	10.2	7.0	1001.7	-	-	8	8.8	7.0
32	Exeter	1003.4	-	-	5	10.7	7.8	1002.8	-	-	8	8.8	7.9
33	Herstmonceux	1010.1	SSW	7	5	9.3	8.0	1008.0	S	11	3	10.4	7.6
34	Hurn	1006.8	S	12	5	10.4	8.2	1004.4	S	15	8	10.2	8.5
35	Camborne	997.9	S	23	8	10.3	9.0	1002.4	SW	7	8	9.5	5.9

Daily Weather Summary for Wednesday 16 December 2020

Selected European readings at (L) 0000 and (R) 1200 UTC

STATIONS		0000 UTC						1200 UTC					
NO	SITE	PRESS	WDIR	WSPD	CLOUD	TEMP	TDEW	PRESS	WDIR	WSPD	CLOUD	TEMP	TDEW
1	Murmansk	1010.1	S	8	7	-4.5	-6.8	1012.0	ENE	4	8	-2.6	-4.0
2	Helsinki	1013.6	S	8	8	0.9	0.5	1007.4	SW	10	8	3.0	2.3
3	Stockholm	1007.3	S	4	-	6.4	6.1	1011.7	W	12	-	5.8	3.8
4	Oslo	-	-	-	-	-	-	-	-	-	-	-	-
5	Reykjavik	998.8	ENE	12	8	7.4	-1.4	-	-	-	7	-	-
6	Moscow	1024.7	-	0	8	-3.8	-5.1	1023.7	-	0	8	-2.6	-3.5
7	Kiev	1027.4	-	0	8	0.4	-0.2	1026.6	S	6	8	0.4	-1.0
8	Warsaw	1019.9	SE	6	7	1.9	0.9	1021.9	WSW	4	8	4.7	2.4
9	Berlin	1015.7	SSW	4	-	6.9	5.5	1021.0	S	6	-	9.5	6.6
10	De Bilt	1014.6	SSE	4	9	5.1	5.1	1014.6	SSE	8	8	9.0	6.8
11	Dublin	995.7	SE	17	7	8.9	7.4	994.3	SSW	17	6	9.0	5.9
12	Cork	986.1	SSE	31	8	9.6	9.2	997.3	SSW	14	7	7.3	5.7
13	Sofia	1025.4	SE	2	9	3.1	2.1	1026.4	WSW	2	8	3.5	2.0
14	Belgrade	1023.7	SSE	4	8	4.5	2.8	1023.7	E	2	5	7.8	4.5
15	Budapest	1024.1	E	4	-	3.1	2.7	1024.6	SSW	2	-	3.3	3.0
16	Prague	1021.1	S	2	-	3.1	0.4	1023.1	ENE	2	8	4.5	1.1
17	Munich	1019.0	E	2	7	3.5	2.3	1020.9	N	2	8	5.2	2.6
18	Strasbourg	1017.2	WSW	4	9	6.2	5.9	1018.2	S	3	8	9.0	8.7
19	Paris	1014.5	S	4	2	5.4	5.4	1013.4	SSE	6	7	7.9	7.6
20	Jersey	1007.6	SSE	17	6	9.0	7.7	1004.7	SSE	20	7	10.2	8.0
21	Milan	1021.6	N	1	6	6.2	4.9	1023.9	SW	3	7	8.1	6.7
22	Marseille	1016.7	E	4	-	12.6	8.5	1019.4	ESE	17	-	16.8	9.7
23	Bordeaux	1013.2	SE	9	-	7.0	6.6	1011.6	SE	11	-	10.5	8.1
24	Rome	1021.7	E	6	0	4.7	4.0	1022.8	E	6	0	15.4	8.9
25	Ajaccio	1019.1	ESE	3	8	9.7	5.1	1021.2	WSW	4	-	17.7	13.4
26	Barcelona	1017.3	NNE	9	0	9.7	6.9	1017.7	SW	5	1	16.2	7.8
27	Majorca	1018.2	-	0	1	8.7	7.4	1018.8	SSW	7	4	18.3	13.6
28	Madrid	1019.1	-	0	6	4.2	2.9	1016.0	N	2	7	9.4	5.4
29	Lisbon	1012.4	-	-	-	14.8	11.6	1011.8	-	-	-	14.4	11.5
30	Athens	1021.7	N	2	-	10.5	8.2	1022.3	N	6	0	16.8	8.4
31	Malta	1022.3	W	2	4	11.4	9.9	1023.0	S	6	3	18.3	12.1
32	Gibraltar	1018.3	W	6	0	12.1	9.3	1016.6	E	6	7	15.1	10.9

Daily Weather Summary for Wednesday 16 December 2020

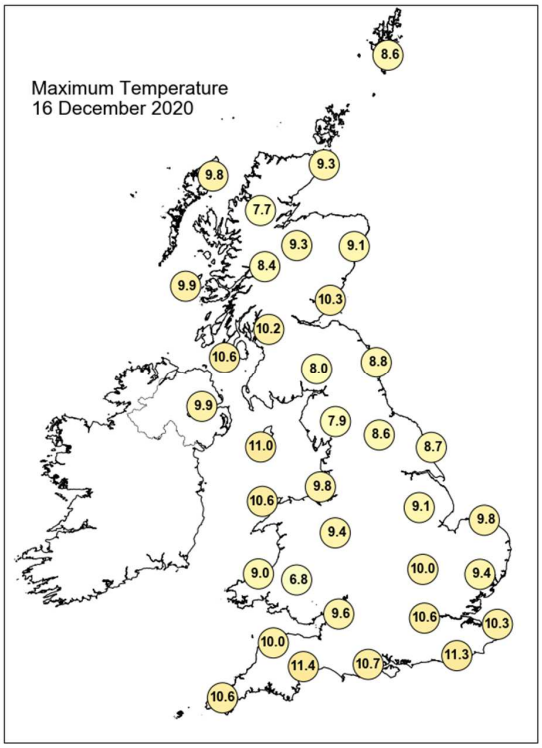

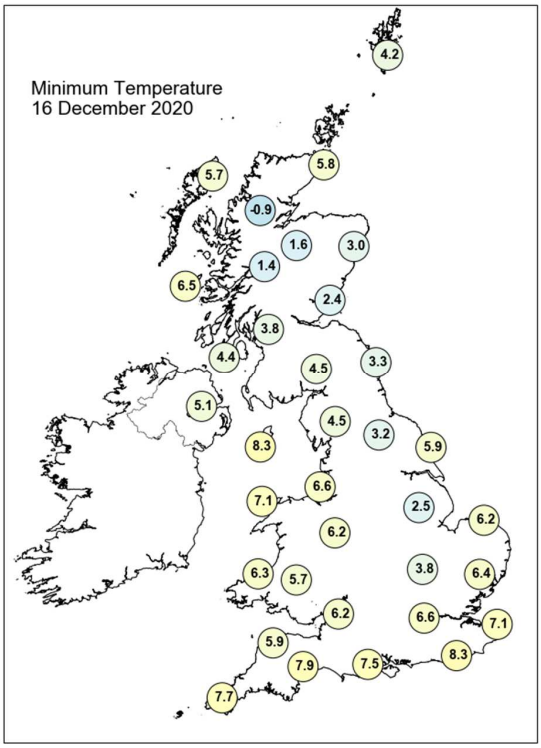

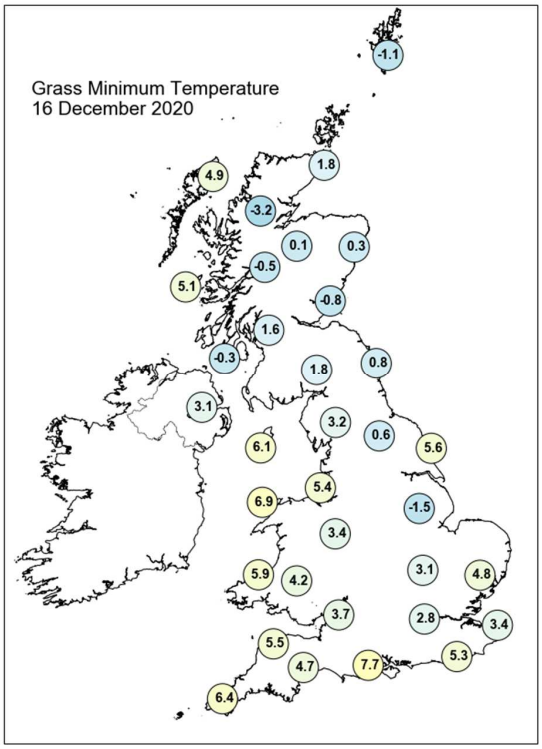

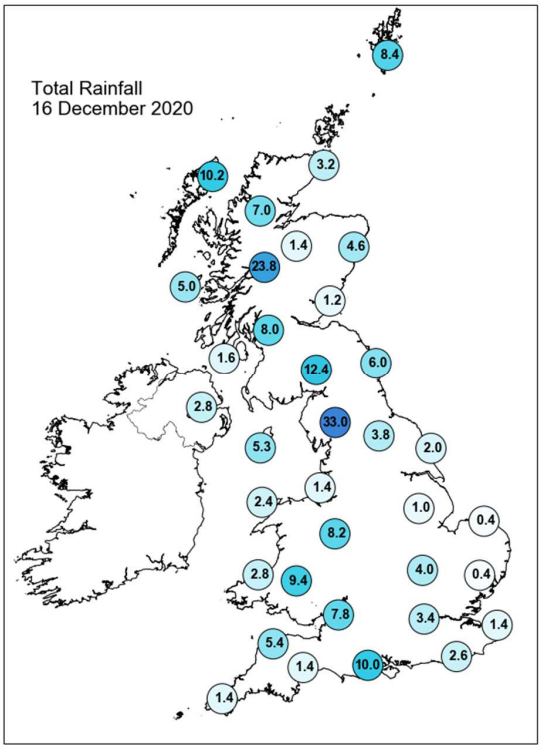

Daily Weather Summary for Wednesday 16 December 2020

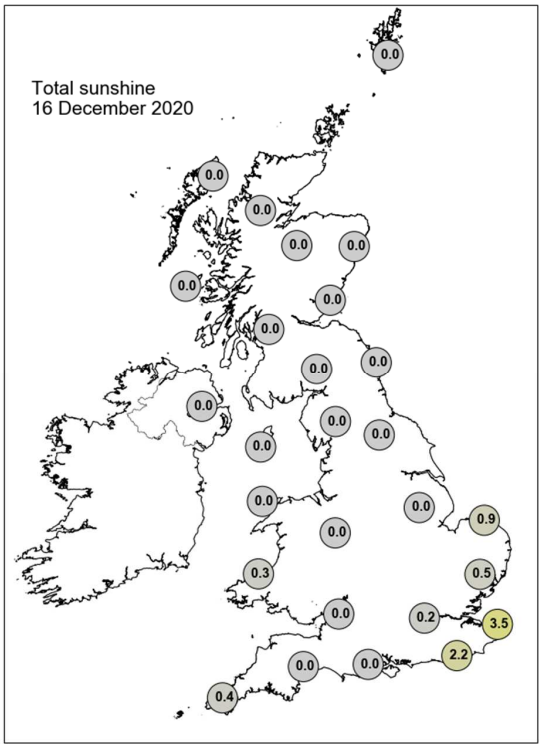

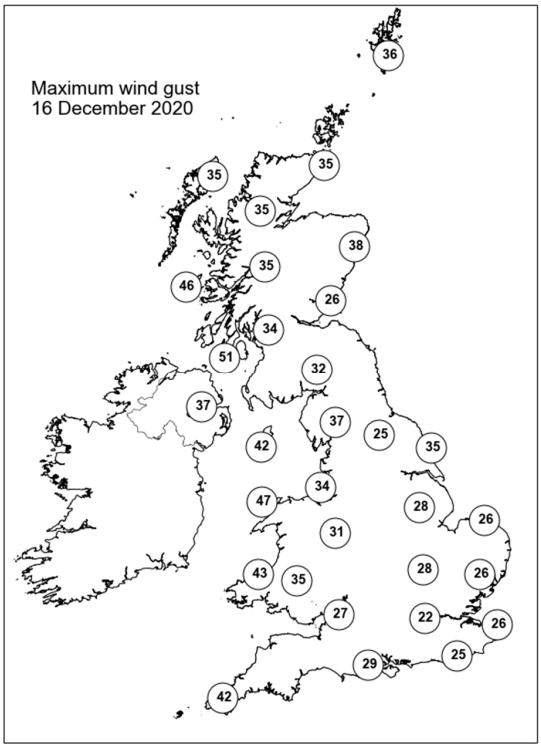

None of the selected stations observed a day of sleet or snow falling or non-zero snow depth at 0900 UTC.

Daily Weather Summary for Thursday 17 December 2020

This day's summary created 24/12/2020 03:00

Summary of the UK Weather for Thursday 17 December 2020

Thursday began with rain showers over northwest Scotland, the far north of England, Wales, the East Anglian coast, and locally across the south of England. There was thick cloud over East Anglia and northeast Scotland, with skies being predominantly clear elsewhere. These showers then became largely confined over higher ground through the early hours with skies over East Anglia becoming dry and clear. Also, some further showers did develop over Northern Ireland. An occlusion moved over Ireland and slowly progressed to Britain. As it arrived heavy rain fell over Northern Ireland, northwest England with widespread drizzle elsewhere under its thick blanket of cloud. Clear skies disappeared as the occlusion pushed east. For most, the winds were light, to moderate in the south and around the Irish Sea. The breeze coming from the southsouthwest helped keep temperatures rather mild for December; high single figures for most. After sunset, the thick cloud helped keep temperatures mild, although some drier and clearer spells did develop later in the north and northeast. Some winds stayed strong along coasts in the west.

Daily Extremes

Highest Maximum	**14.2°C** Prestatyn (Clwyd, 4mAMSL)
Lowest Maximum	**8.5°C** Fettercairn, Glensaugh No 2 (Kincardineshire, 171mAMSL)
Highest Minimum	**9.0°C** Scilly: St Marys Airport (Isles Of Scilly, 31mAMSL)
Lowest Minimum	**-0.3°C** Shobdon Airfield (Hereford & Worcester, 99mAMSL)
Lowest Grass Minimum	**-3.6°C** Thornes Park (West Yorkshire, 35mAMSL)
Most Rainfall	**59.2mm** Honister Pass (Cumbria, 358mAMSL)
Most Sunshine	**6.3hr** Weybourne (Norfolk, 21mAMSL)
Highest Gust	**52Kt 60mph** Capel Curig No 3 (Gwynedd, 216mAMSL)
Highest Gust (mountain)	**60Kt 69mph** Cairngorm Summit (Inverness-shire, 1237mAMSL)
Greatest Snow Depth at 0900 UTC	No non-zero values

mAMSL refers to station elevation in metres above mean sea level

Daily Weather Summary for Thursday 17 December 2020

North Atlantic and Europe analysis charts and satellite images at 0000 UTC

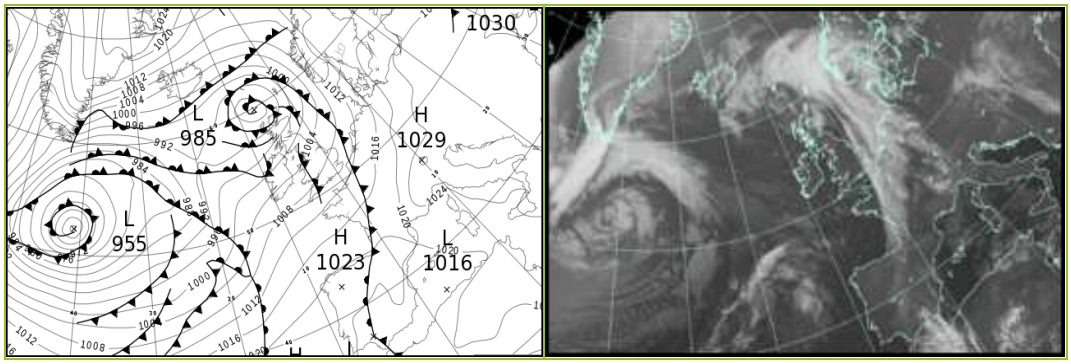

North Atlantic and Europe analysis charts and satellite images at 1200 UTC

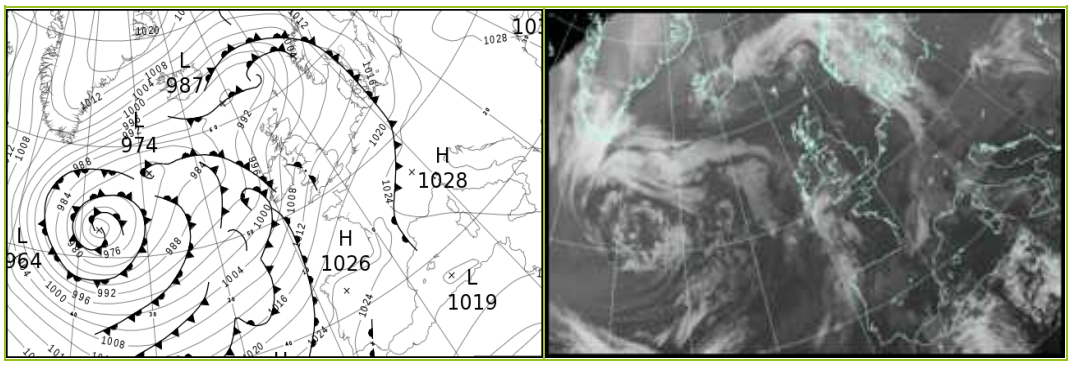

All satellite imagery copyright Met Office and EUMETSAT (European Organisation for the Exploitation of Meteorological Satellites). These show infra-red images from the geostationary MSG satellite. The rainfall rates are derived from both rain-radar and satellite data.

Daily Weather Summary for Thursday 17 December 2020

UK satellite and rain-radar precipitation rates at (L) 0000 and (R) 1200 UTC

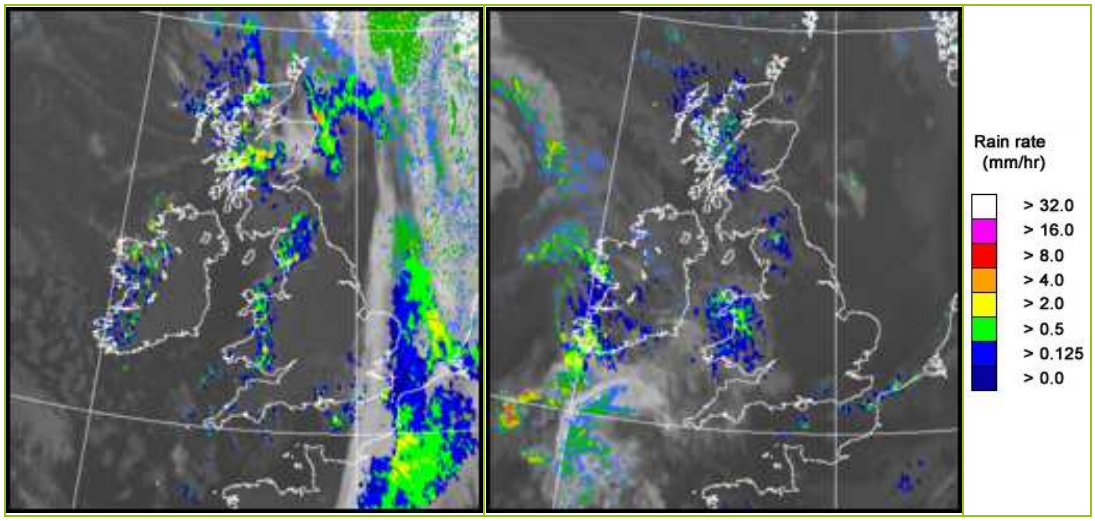

UK wind speed and direction at (L) 0000 and (R) 1200 UTC

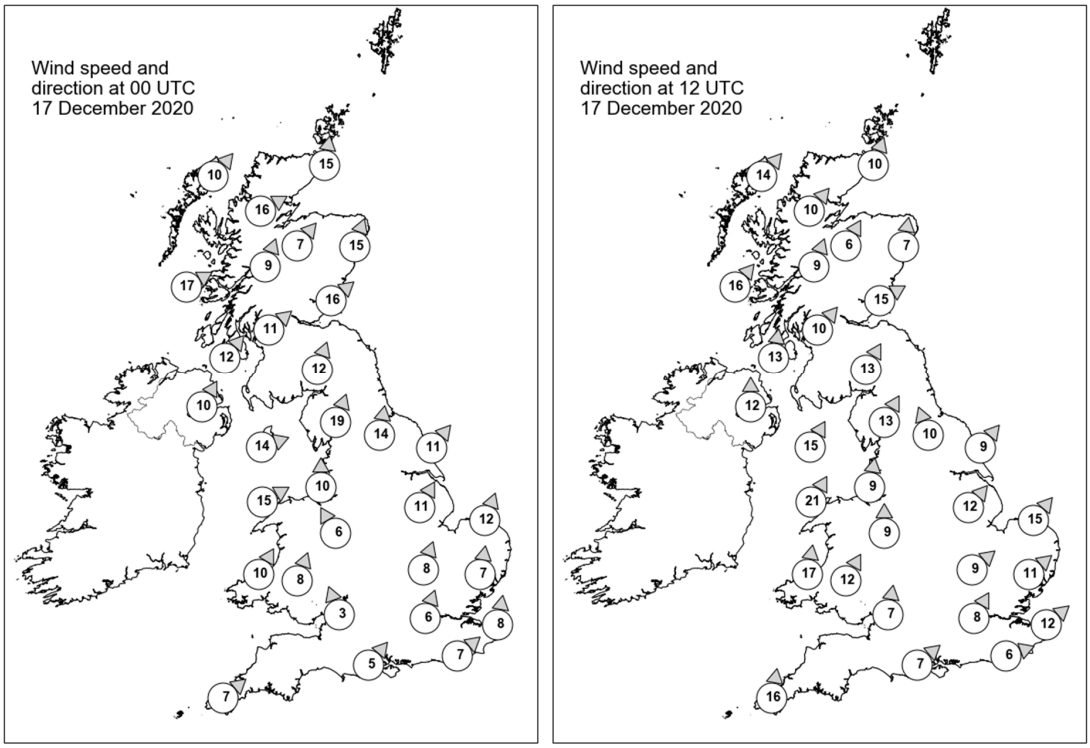

Daily Weather Summary for Thursday 17 December 2020

Selected UK readings at (L) 0000 and (R) 1200 UTC

STATIONS		0000 UTC						1200 UTC					
NO	SITE	PRESS	WDIR	WSPD	CLOUD	TEMP	TDEW	PRESS	WDIR	WSPD	CLOUD	TEMP	TDEW
1	Lerwick	994.1	-	-	8	8.5	7.9	997.2	-	-	4	7.7	6.7
2	Wick	991.5	S	15	8	8.6	5.6	998.8	SSW	10	0	7.2	4.5
3	Stornoway	989.9	SW	10	8	7.7	6.4	996.9	SW	14	0	8.4	6.1
4	Loch Glascarnoch	992.2	WSW	16	8	6.7	4.5	999.3	SW	10	7	7.2	5.3
5	Aviemore	994.1	SW	7	8	5.8	4.2	1000.8	SSW	6	3	6.9	4.2
6	Dyce	995.5	SSW	15	8	7.3	5.0	1001.6	S	7	0	7.9	4.1
7	Tulloch Bridge	995.6	SSW	9	8	6.6	5.4	1002.2	SSW	9	8	6.8	5.9
8	Tiree	994.7	WSW	17	6	8.6	7.1	1000.6	SW	16	6	9.2	5.2
9	Leuchars	997.3	SW	16	7	7.4	5.5	1003.5	WSW	15	6	8.0	6.1
10	Bishopton	998.1	SW	11	7	7.6	5.9	1004.4	SW	10	6	7.7	5.6
11	Machrihanish	998.7	SW	12	1	7.4	4.6	1004.1	S	13	2	7.5	4.7
12	Boulmer	1000.9	-	-	7	6.0	4.4	1006.4	-	-	5	9.2	5.8
13	Eskdalemuir	1000.6	SSW	12	8	6.5	6.0	1006.6	SSW	13	8	6.3	5.4
14	Aldergrove	1000.2	SSW	10	8	6.9	5.7	1004.7	S	12	5	6.8	4.5
15	Shap	1002.5	SSW	19	8	5.9	4.9	1008.2	SSW	13	8	7.1	5.5
16	Leeming	1003.9	S	14	0	6.2	4.0	1009.5	SSE	10	4	7.9	5.2
17	Ronaldsway	1001.9	WSW	14	2	9.1	5.3	1007.4	SSW	15	6	10.2	5.2
18	Bridlington	1005.0	SW	11	0	6.8	5.2	1010.0	SW	9	0	7.8	5.4
19	Crosby	1004.2	S	10	5	6.3	4.3	1010.1	S	9	3	8.4	5.8
20	Valley	1003.4	WSW	15	6	9.1	7.4	1008.7	SSW	21	8	9.6	8.5
21	Waddington	1006.9	SSW	11	0	6.0	4.4	1012.5	SW	12	1	8.1	5.1
22	Shawbury	1006.0	SSE	6	0	4.5	3.5	1011.7	S	9	5	8.9	5.7
23	Weybourne	1007.7	SSW	12	8	7.5	5.6	1013.2	SW	15	0	8.7	6.2
24	Bedford	1007.8	SSW	8	1	6.4	5.1	1014.2	SW	9	0	9.0	6.3
25	Aberporth	1005.9	SSW	10	0	6.5	6.2	1010.6	S	17	8	9.5	8.7
26	Sennybridge	1006.5	SSW	8	7	6.2	5.7	1012.3	SSW	12	8	7.8	6.9
27	Wattisham	1008.8	S	7	8	7.8	6.7	1015.0	SW	11	1	8.6	6.6
28	Almondsbury	1008.2	SSE	3	0	5.7	4.9	1014.3	S	7	6	9.6	6.4
29	Heathrow	1009.0	SSW	6	8	8.2	7.2	1015.7	SSW	8	1	10.7	7.6
30	Manston	1010.3	S	8	8	9.4	8.7	1016.4	SW	12	0	10.5	7.6
31	Chivenor	1008.1	-	-	4	7.1	5.6	1013.5	-	-	8	11.0	8.5
32	Exeter	1008.8	-	-	3	5.3	4.5	1014.7	-	-	7	11.9	8.6
33	Herstmonceux	1009.9	SW	7	8	10.0	8.9	1016.8	WSW	6	7	12.0	9.0
34	Hurn	1009.4	SW	5	2	7.5	6.3	1016.0	SW	7	4	12.0	9.0
35	Camborne	1009.2	SW	7	2	7.4	6.3	1013.2	S	16	7	11.3	9.7

Daily Weather Summary for Thursday 17 December 2020

Selected European readings at (L) 0000 and (R) 1200 UTC

STATIONS		0000 UTC						1200 UTC					
NO	SITE	PRESS	WDIR	WSPD	CLOUD	TEMP	TDEW	PRESS	WDIR	WSPD	CLOUD	TEMP	TDEW
1	Murmansk	1017.3	NNW	10	7	-5.6	-7.1	1024.0	WSW	4	6	-8.4	-10.5
2	Helsinki	1014.0	W	10	8	2.9	2.3	1021.0	N	6	7	0.0	-2.0
3	Stockholm	1017.8	WSW	4	-	3.7	3.2	1018.1	SE	6	-	5.7	4.3
4	Oslo	-	-	-	-	-	-	-	-	-	-	-	-
5	Reykjavik	1001.5	E	3	3	3.8	-3.6	996.6	N	2	7	4.1	-1.9
6	Moscow	1018.6	SW	2	8	-1.1	-1.9	1019.1	W	4	8	1.5	0.3
7	Kiev	1026.8	S	2	8	0.2	-0.4	1028.5	-	0	8	1.9	0.6
8	Warsaw	1025.9	-	0	8	4.4	4.4	1026.0	SE	6	8	5.1	4.1
9	Berlin	1021.3	SE	6	-	4.7	2.8	1019.6	S	6	-	7.0	2.3
10	De Bilt	1012.2	S	8	8	9.5	7.5	1017.0	SW	10	8	10.2	7.8
11	Dublin	1002.9	SW	10	1	6.4	3.8	1006.0	S	8	7	9.0	6.1
12	Cork	1005.4	SW	10	1	4.7	3.7	1004.2	S	19	8	9.8	9.5
13	Sofia	1027.7	-	0	8	2.9	2.4	1026.2	-	0	8	5.9	4.1
14	Belgrade	1026.1	SSE	2	9	2.0	1.2	1027.1	WNW	2	8	3.4	2.8
15	Budapest	1026.1	-	0	-	2.3	2.3	1027.2	SW	2	-	3.4	3.1
16	Prague	1024.5	N	2	-	2.9	0.3	1025.9	S	4	8	2.0	-0.5
17	Munich	1023.4	SE	2	8	1.0	0.5	1024.9	NNW	2	0	7.6	1.2
18	Strasbourg	1019.6	S	7	-	5.8	5.5	1024.0	SE	5	8	9.2	6.8
19	Paris	1014.6	SSW	7	8	10.4	8.7	1022.1	SSW	7	7	9.9	8.7
20	Jersey	1012.0	SW	14	0	8.8	6.9	1018.5	SSW	13	0	11.2	9.1
21	Milan	1025.1	W	3	-	7.2	6.7	1026.3	N	1	4	9.0	7.5
22	Marseille	1021.9	E	9	7	12.4	9.4	1023.7	E	5	8	16.1	12.1
23	Bordeaux	1018.9	W	4	8	10.7	10.1	1024.0	SW	4	-	14.3	9.1
24	Rome	1024.9	E	4	-	5.5	5.1	1025.2	ENE	4	4	14.8	5.3
25	Ajaccio	1023.1	NE	7	-	8.4	7.2	1023.9	SSW	6	-	17.4	12.3
26	Barcelona	1019.9	N	10	-	9.1	6.4	1022.4	NNE	5	7	15.2	10.3
27	Majorca	1018.8	ENE	4	2	12.5	12.0	1020.4	ENE	8	2	18.9	14.0
28	Madrid	1020.1	NNW	4	7	8.2	7.6	1023.2	N	2	7	11.1	7.8
29	Lisbon	1021.2	-	-	-	10.7	7.2	1024.8	-	-	-	16.7	10.3
30	Athens	1024.7	N	2	-	10.1	7.3	1024.2	-	0	4	16.2	7.1
31	Malta	1023.8	ESE	3	5	11.8	10.9	1023.7	SE	8	4	18.4	12.8
32	Gibraltar	1018.3	W	4	6	13.2	11.5	1022.4	W	3	2	16.2	11.4

Daily Weather Summary for Thursday 17 December 2020

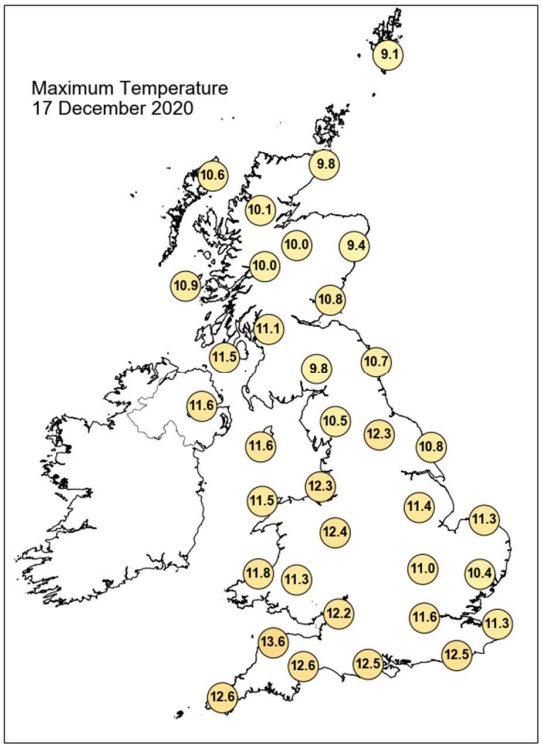

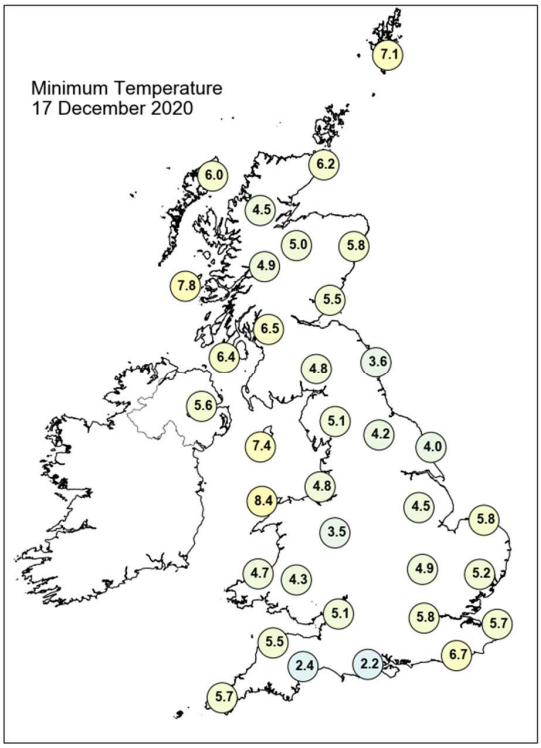

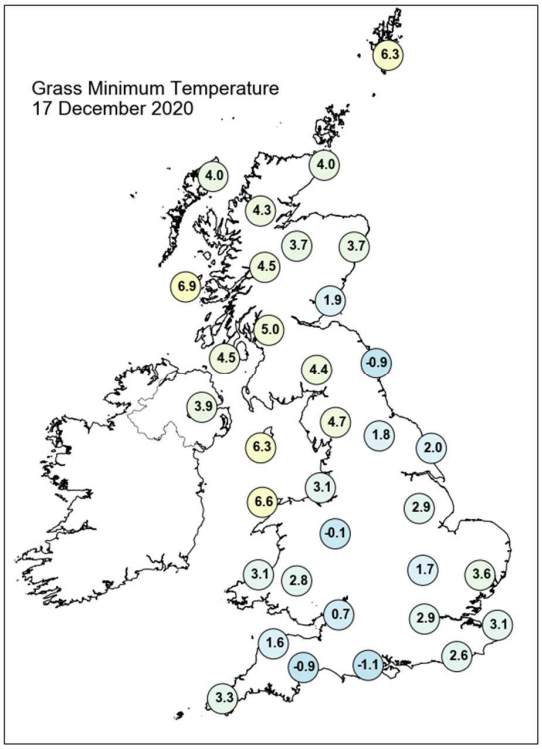

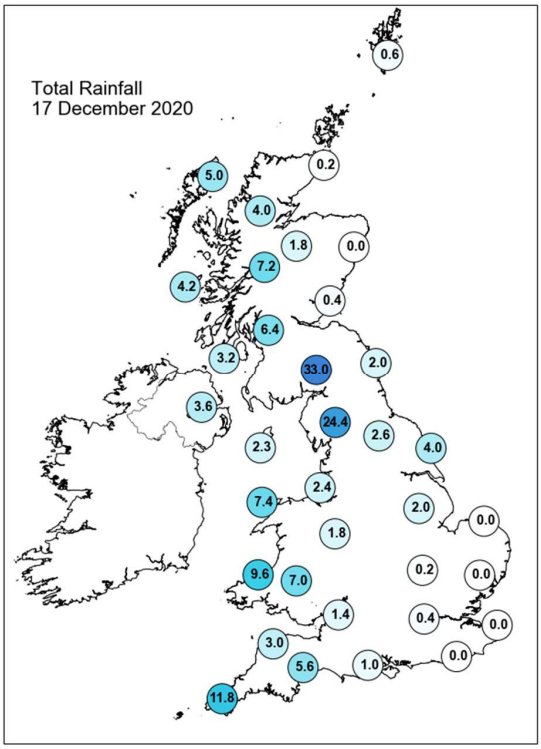

Daily Weather Summary for Thursday 17 December 2020

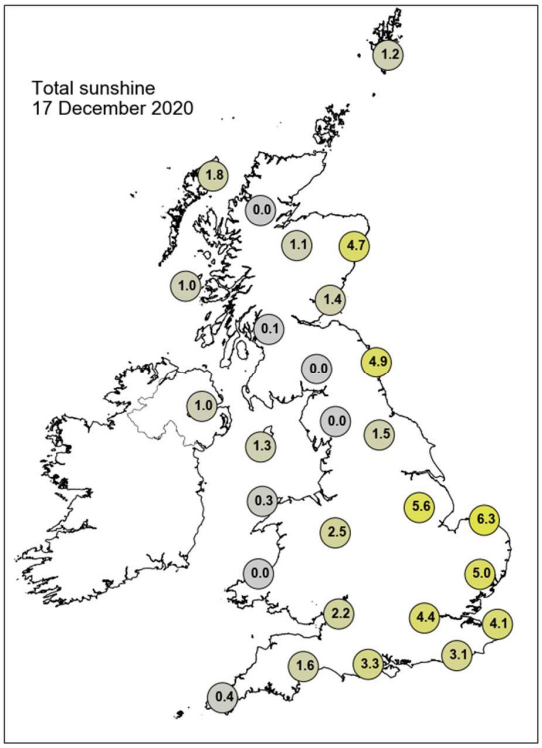

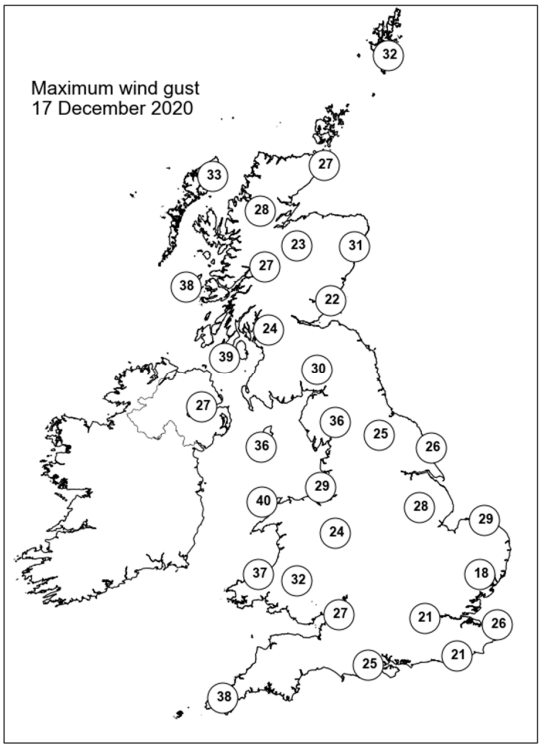

None of the selected stations observed a day of sleet or snow falling or non-zero snow depth at 0900 UTC.

Daily Weather Summary for Friday 18 December 2020

This day's summary created 25/12/2020 03:00

Summary of the UK Weather for Friday 18 December 2020

Day began with downpours of rain across northern England and Wales that migrated north eastwards, decaying as it did and leaving most areas dry by morning - the exceptions to this being some remaining showers in southern Wales, Northern Ireland and parts of southern England. Cloud cover was confined to areas that saw rainfall, with other areas receiving clear spells. It was a windy night, with coastal gales along the western coast. A generally mild night. By dawn, a band of more persistent, heavy rain moved in from the west and tracked northeastwards throughout the day. This rain covered much of southwest England, Wales, Northern Ireland and northwestern Scotland, with the highest rainfall totals across the hills, particularly in south Wales and east Devon. Associated with this frontal rain were strong south-southwesterly winds with local coastal gales. By the afternoon, outbreaks of rain were seen in most places, with the driest spells in East Anglia where it remained largely cloudy. Rain continued to move eastwards throughout the evening and despite the unsettled conditions, it remained mild for the time of year.

Daily Extremes

Highest Maximum	**14.9°C** Prestatyn (Clwyd, 4mAMSL)
Lowest Maximum	**9.3°C** Loch Glascarnoch (Ross & Cromarty, 269mAMSL) also Cassley (Sutherland, 99mAMSL)
Highest Minimum	**11.4°C** Scilly: St Marys Airport (Isles Of Scilly, 31mAMSL)
Lowest Minimum	**0.3°C** Shobdon Airfield (Hereford & Worcester, 99mAMSL)
Lowest Grass Minimum	**-0.9°C** Urquhart, Northwood (Ross & Cromarty, 17mAMSL)
Most Rainfall	**85.8mm** Princetown, Prison No 2 (Devon, 420mAMSL)
Most Sunshine	**1.5hr** Thomastown (Fermanagh, 72mAMSL)
Highest Gust	**59Kt 68mph** Capel Curig No 3 (Gwynedd, 216mAMSL)
Highest Gust (mountain)	**79Kt 91mph** Cairngorm Summit (Inverness-shire, 1237mAMSL)
Greatest Snow Depth at 0900 UTC	No non-zero values

mAMSL refers to station elevation in metres above mean sea level

Daily Weather Summary for Friday 18 December 2020

North Atlantic and Europe analysis charts and satellite images at 0000 UTC

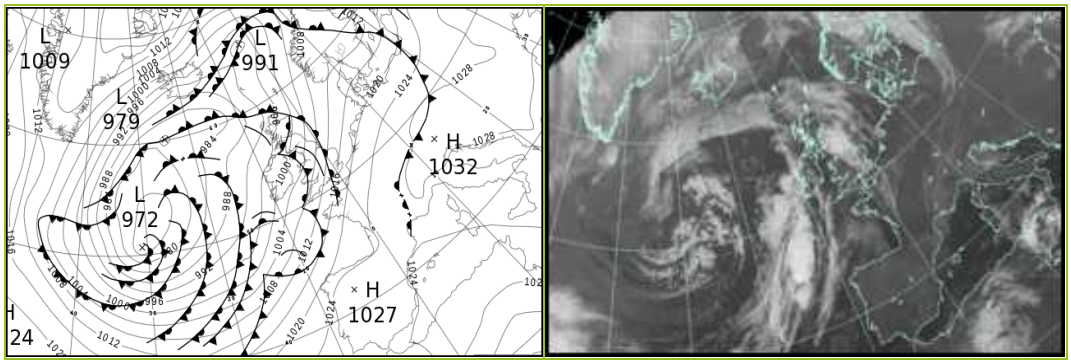

North Atlantic and Europe analysis charts and satellite images at 1200 UTC

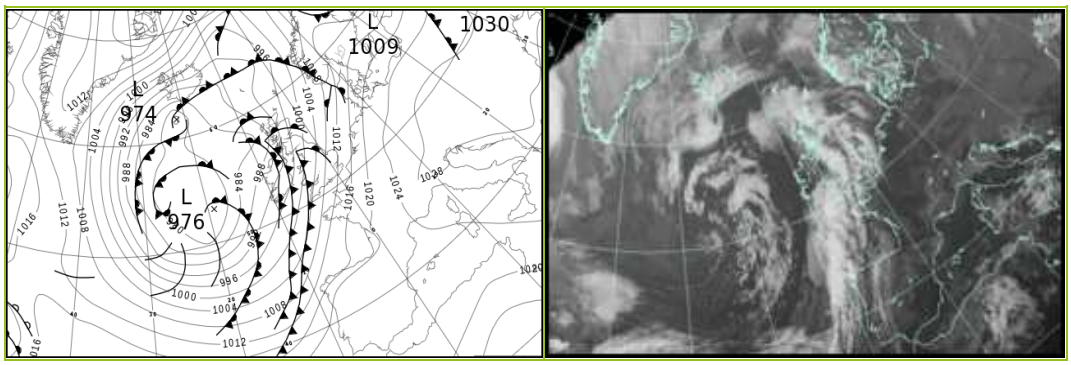

All satellite imagery copyright Met Office and EUMETSAT (European Organisation for the Exploitation of Meteorological Satellites). These show infra-red images from the geostationary MSG satellite. The rainfall rates are derived from both rain-radar and satellite data.

Daily Weather Summary for Friday 18 December 2020

UK satellite and rain-radar precipitation rates at (L) 0000 and (R) 1200 UTC

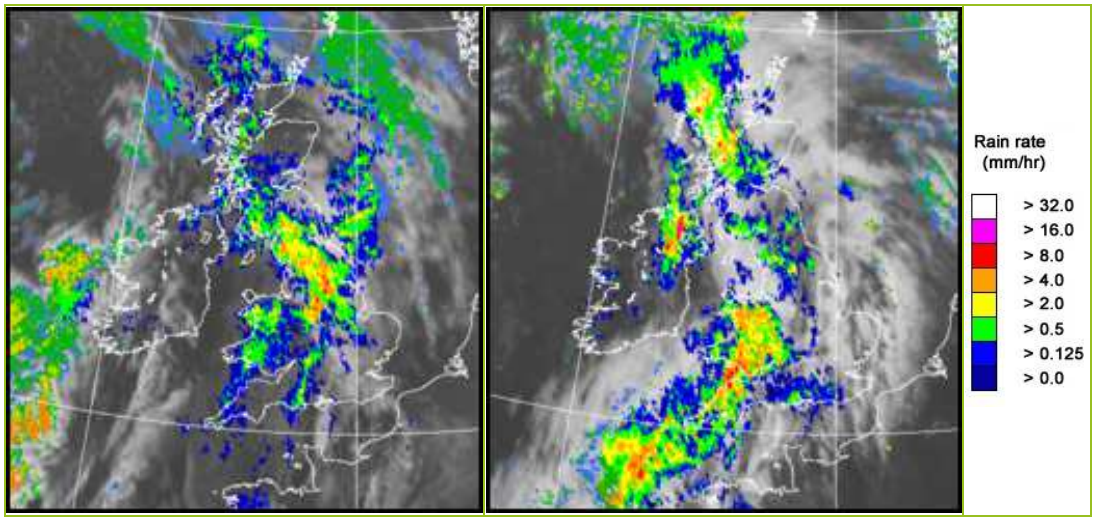

UK wind speed and direction at (L) 0000 and (R) 1200 UTC

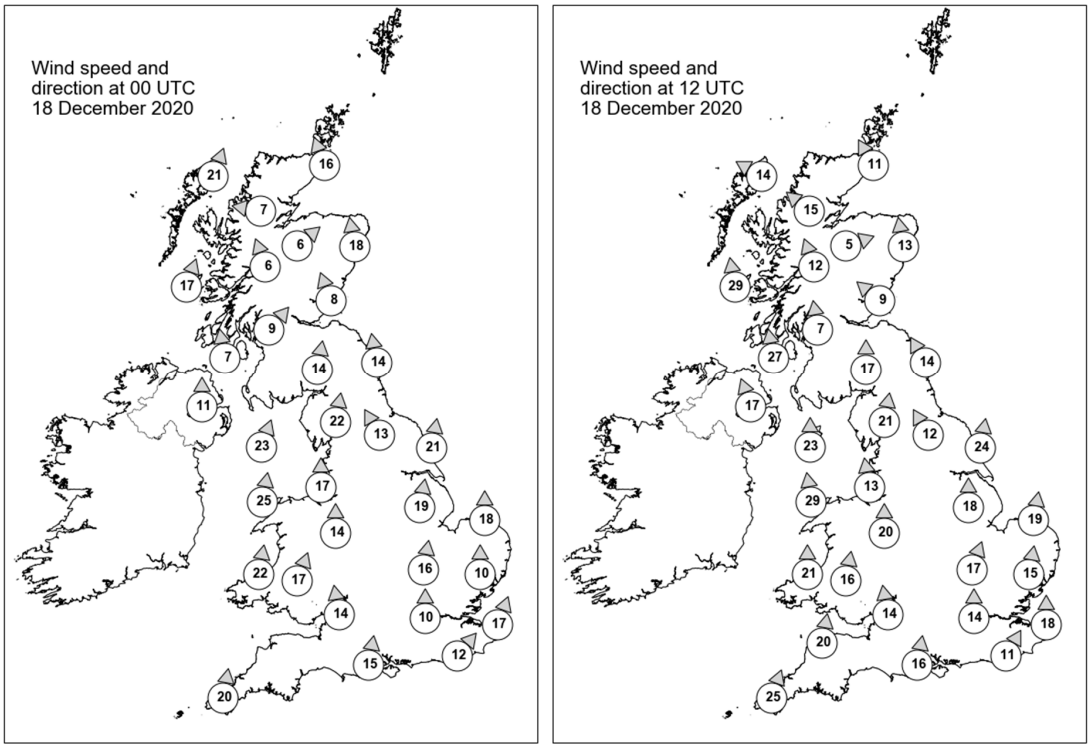

Daily Weather Summary for Friday 18 December 2020

Selected UK readings at (L) 0000 and (R) 1200 UTC

STATIONS		0000 UTC						1200 UTC					
NO	SITE	PRESS	WDIR	WSPD	CLOUD	TEMP	TDEW	PRESS	WDIR	WSPD	CLOUD	TEMP	TDEW
1	Lerwick	998.5	-	-	8	7.7	6.6	996.0	-	-	7	7.7	7.6
2	Wick	995.5	SSE	16	8	8.4	6.6	994.1	SSE	11	7	9.7	8.2
3	Stornoway	991.7	SSW	21	8	10.4	9.5	988.4	ESE	14	8	9.1	7.4
4	Loch Glascarnoch	995.2	E	7	8	6.3	5.8	991.3	SE	15	2	7.9	5.4
5	Aviemore	996.2	SW	6	8	9.1	5.8	992.4	WSW	5	6	10.0	6.3
6	Dyce	999.0	S	18	8	8.4	7.2	996.8	S	13	5	9.7	7.7
7	Tulloch Bridge	997.4	SSE	6	8	9.5	8.3	992.5	SSE	12	8	9.8	7.5
8	Tiree	995.1	SSW	17	7	10.4	9.1	988.0	S	29	7	11.2	9.7
9	Leuchars	999.3	SSE	8	8	9.2	7.5	996.2	SE	9	8	10.4	8.3
10	Bishopton	998.9	SW	9	8	11.0	10.2	993.9	S	7	8	11.2	10.2
11	Machrihanish	998.1	S	7	8	10.8	10.1	991.7	S	27	8	11.5	11.1
12	Boulmer	1002.6	S	14	8	9.1	7.6	998.6	SSE	14	6	10.5	9.8
13	Eskdalemuir	1001.4	S	14	8	9.4	9.2	996.9	S	17	8	10.5	10.1
14	Aldergrove	998.1	S	11	7	10.9	9.7	991.3	SSE	17	8	11.9	10.4
15	Shap	1003.3	S	22	8	9.2	8.4	998.8	S	21	8	10.6	9.8
16	Leeming	1005.7	SSE	13	8	9.1	8.3	1001.1	SSE	12	7	12.0	10.5
17	Ronaldsway	1000.9	SSW	23	8	11.5	11.3	996.2	S	23	8	11.9	11.1
18	Bridlington	1007.7	S	21	8	8.9	7.7	1003.6	S	24	8	10.9	9.3
19	Crosby	1004.2	S	17	7	10.4	9.3	1000.1	S	13	8	12.5	11.2
20	Valley	1002.6	S	25	8	11.0	10.6	996.1	S	29	8	12.1	11.1
21	Waddington	1009.9	S	19	7	9.8	7.8	1005.7	S	18	7	11.8	9.7
22	Shawbury	1006.9	S	14	8	10.9	9.4	1003.0	S	20	7	12.8	10.8
23	Weybourne	1012.6	S	18	3	8.8	7.3	1008.1	S	19	8	11.6	9.4
24	Bedford	1012.1	S	16	8	10.1	8.0	1008.0	SSW	17	8	11.2	10.0
25	Aberporth	1005.2	S	22	8	11.7	11.7	999.2	S	21	7	12.3	12.3
26	Sennybridge	1006.9	SSW	17	8	10.7	10.0	1002.5	S	16	8	11.6	10.9
27	Wattisham	1014.5	S	10	5	8.6	7.6	1009.8	S	15	8	10.3	8.6
28	Almondsbury	1010.3	S	14	8	11.3	10.1	1006.1	S	14	8	12.4	11.6
29	Heathrow	1014.3	S	10	8	10.5	8.1	1010.3	S	14	8	11.2	9.7
30	Manston	1016.7	SSW	17	7	10.0	8.3	1013.3	S	18	8	10.7	8.2
31	Chivenor	1008.9	-	-	8	12.9	11.4	1003.9	S	20	8	13.4	12.1
32	Exeter	1010.7	-	-	8	11.7	11.4	1006.6	-	-	7	13.0	12.4
33	Herstmonceux	1016.7	SW	12	8	10.4	8.9	1013.1	SSW	11	8	11.1	9.1
34	Hurn	1013.7	S	15	8	11.6	9.8	1009.6	S	16	7	12.0	10.9
35	Camborne	1008.7	S	20	8	12.0	11.8	1003.7	SSW	25	8	12.8	12.2

Daily Weather Summary for Friday 18 December 2020

Selected European readings at (L) 0000 and (R) 1200 UTC

STATIONS		0000 UTC						1200 UTC					
NO	SITE	PRESS	WDIR	WSPD	CLOUD	TEMP	TDEW	PRESS	WDIR	WSPD	CLOUD	TEMP	TDEW
1	Murmansk	1027.3	SSW	8	2	-16.6	-18.6	1021.8	SSW	8	7	-13.9	-15.7
2	Helsinki	1019.3	E	6	8	0.9	0.8	1013.6	SE	8	8	2.1	1.7
3	Stockholm	1009.7	S	4	-	6.6	6.3	1013.6	W	10	-	5.0	2.9
4	Oslo	-	-	-	-	-	-	-	-	-	-	-	-
5	Reykjavik	-	-	-	7	-	-	986.1	NE	12	7	5.8	-2.9
6	Moscow	1023.2	NW	2	8	0.9	-1.7	1027.2	-	0	8	-0.8	-3.5
7	Kiev	1029.6	-	0	8	1.0	0.7	1028.5	S	4	8	0.5	-0.3
8	Warsaw	1024.8	WSW	6	8	3.1	0.8	1026.6	W	6	8	6.0	4.3
9	Berlin	1023.5	SW	6	-	6.3	4.7	1024.8	SSW	6	-	8.3	4.3
10	De Bilt	1020.3	S	8	8	6.7	5.6	1017.9	S	12	7	10.8	7.3
11	Dublin	1000.2	SSW	8	8	11.6	10.1	993.0	SSW	14	5	14.1	10.7
12	Cork	1002.0	SSW	12	7	9.4	9.1	994.8	SW	14	6	10.0	8.8
13	Sofia	1028.2	-	0	8	4.0	3.3	1028.5	-	0	6	4.0	2.0
14	Belgrade	1028.9	N	2	9	2.3	2.0	1030.6	NW	2	9	3.2	3.0
15	Budapest	1028.6	WNW	2	-	3.4	1.8	1030.5	ENE	2	-	3.1	2.1
16	Prague	1027.9	-	0	-	1.9	0.5	1029.2	SSE	4	8	1.5	0.6
17	Munich	1028.7	N	2	8	-0.3	-0.9	1026.2	N	4	6	6.3	1.4
18	Strasbourg	1026.5	SW	3	9	1.2	0.9	1024.9	SE	3	9	4.6	4.5
19	Paris	1023.7	S	6	7	6.9	6.6	1019.3	S	11	4	10.4	7.6
20	Jersey	1016.8	S	16	7	10.6	9.3	1012.3	S	19	8	12.0	10.8
21	Milan	1027.8	NNW	1	-	7.1	7.1	1028.5	WSW	5	7	7.4	6.4
22	Marseille	1025.0	ENE	1	8	13.5	11.4	1024.5	ESE	6	8	16.2	10.1
23	Bordeaux	1023.8	SE	3	9	7.6	7.6	1020.2	SE	9	8	7.6	7.5
24	Rome	1026.4	E	3	0	5.2	4.5	1026.1	ESE	3	-	15.0	8.5
25	Ajaccio	1025.3	NE	6	-	9.1	7.2	1024.7	S	2	8	15.8	8.0
26	Barcelona	1023.8	NNE	7	6	13.5	12.7	1022.9	NE	3	8	14.2	13.8
27	Majorca	1022.7	ENE	3	8	13.8	13.0	1022.5	E	4	6	17.7	11.8
28	Madrid	1026.3	-	0	1	5.4	4.4	1024.6	-	0	8	7.9	6.2
29	Lisbon	1025.0	-	-	-	11.1	10.2	1022.8	-	-	-	13.9	10.1
30	Athens	1025.4	N	2	-	11.1	8.1	1025.5	N	3	5	16.2	9.0
31	Malta	1024.4	ESE	5	4	14.2	12.3	1024.1	E	10	4	17.6	13.3
32	Gibraltar	1024.4	W	5	0	12.2	10.6	1023.6	E	5	1	15.3	11.2

Daily Weather Summary for Friday 18 December 2020

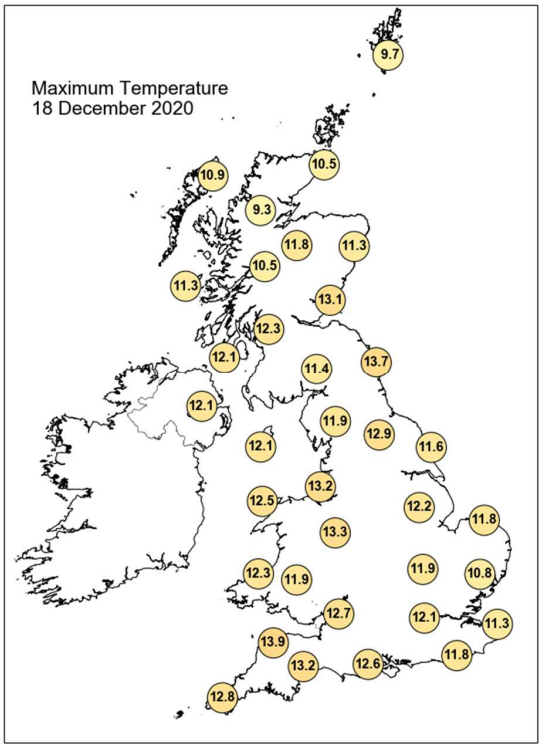

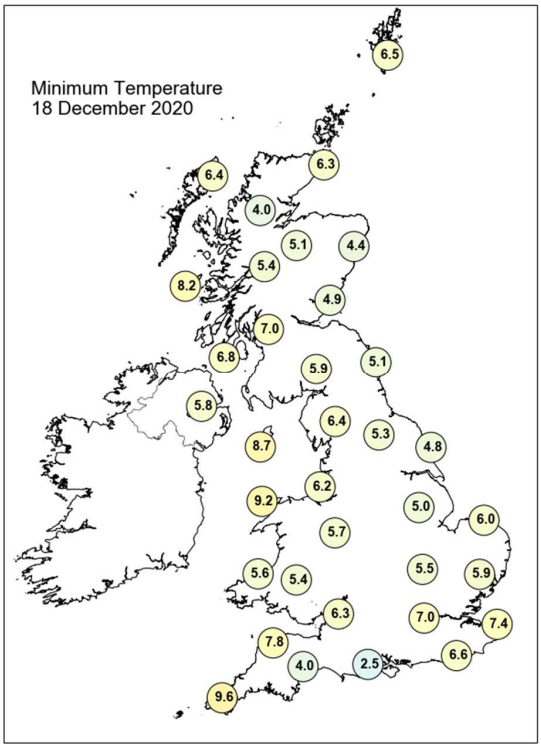

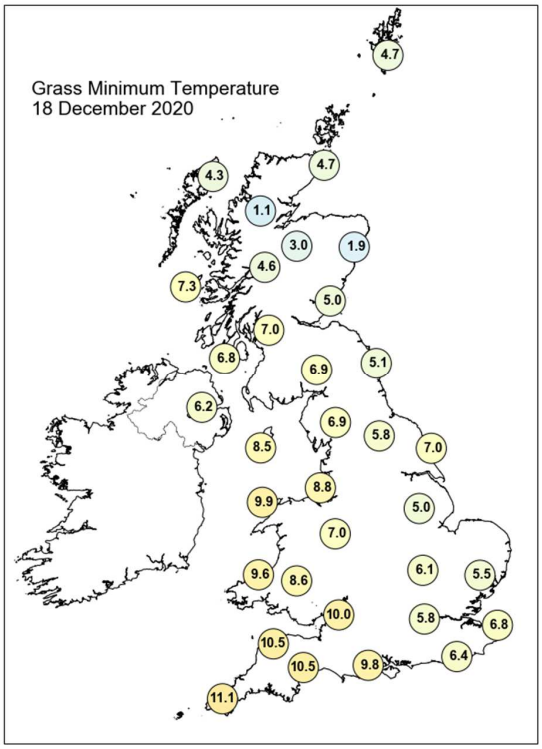

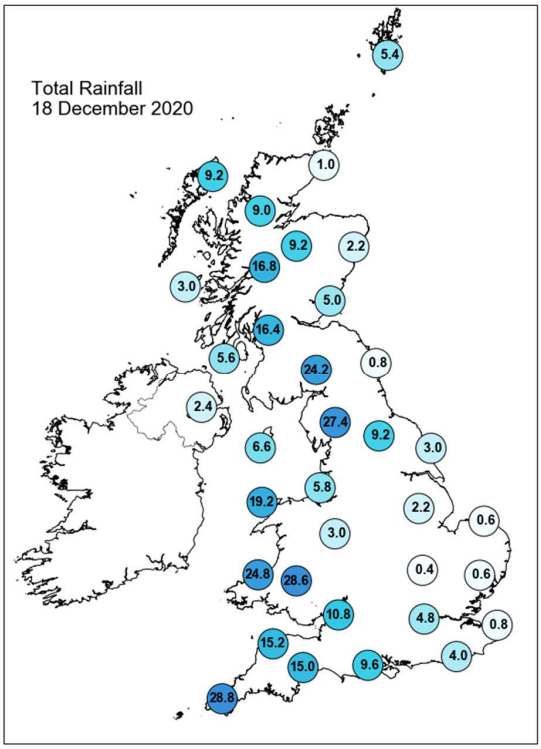

Daily Weather Summary for Friday 18 December 2020

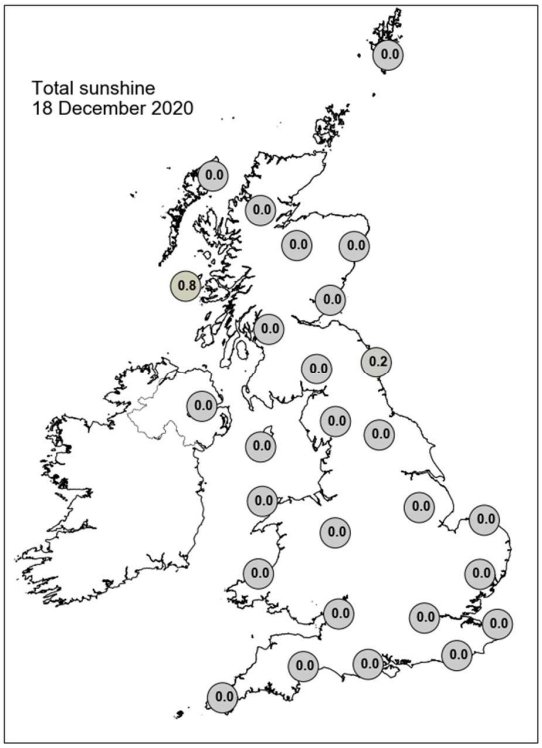

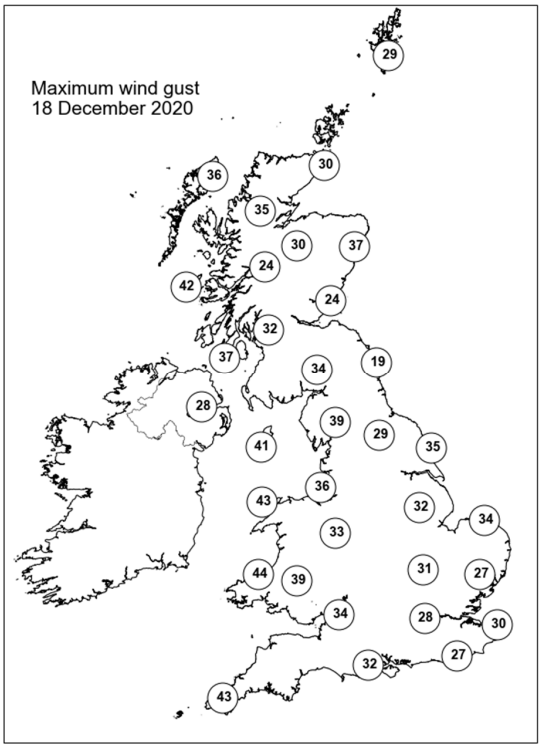

None of the selected stations observed a day of sleet or snow falling or non-zero snow depth at 0900 UTC.

Daily Weather Summary for Saturday 19 December 2020

This day's summary created 30/12/2020 10:15

Summary of the UK Weather for Saturday 19 December 2020

A cloudy night for most, as a cold front cut across Britain. Rain fell ahead of this front, in a diagonal line, reaching from the Orkneys through the northwest, over the Welsh border and into Dorset. As the hours progressed, this band of rain moved east. The morning was windy, particularly along North Sea coastlines. Some clear spells in Northern Ireland as heavy showers fell in Wales. Severe convection in the Celtic Sea generated a few lightning strikes. Much of the rain cleared the east and southeast of England during the morning, leaving a mixture of sunny spells and bands of blustery, showers following thereafter. The clear spells were largely restricted to eastern parts of England - though a few bright opportunities through patchy cloud elsewhere. The west and south were predominantly affected, with downpours lingering over western Scotland through the day. These showers continued into the night, heaviest and most frequent in the west and south, notably in western Scotland. Some showers presented localised hail and isolated thunderstorms. However, some central and eastern areas remained dry with clear spells.

Daily Extremes

Highest Maximum	**13.0°C** Slapton (Devon, 32mAMSL)
Lowest Maximum	**5.9°C** Lough Fea (Londonderry, 225mAMSL)
Highest Minimum	**10.7°C** Swanage (Dorset, 10mAMSL)
Lowest Minimum	**-0.1°C** Tain Range (Ross & Cromarty, 4mAMSL)
Lowest Grass Minimum	**-1.9°C** Tain Range (Ross & Cromarty, 4mAMSL)
Most Rainfall	**39.0mm** Achnagart (Ross & Cromarty, 15mAMSL)
Most Sunshine	**4.9hr** Slapton (Devon, 32mAMSL)
Highest Gust	**69Kt 79mph** Wight: Needles Old Battery (Isle Of Wight, 80mAMSL)
Highest Gust (mountain)	**75Kt 86mph** Cairngorm Summit (Inverness-shire, 1237mAMSL)
Greatest Snow Depth at 0900 UTC	No non-zero values

mAMSL refers to station elevation in metres above mean sea level

Daily Weather Summary for Saturday 19 December 2020

North Atlantic and Europe analysis charts and satellite images at 0000 UTC

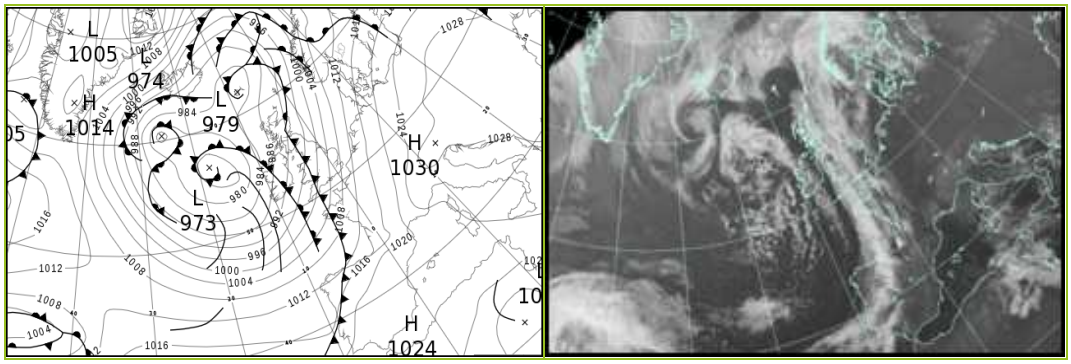

North Atlantic and Europe analysis charts and satellite images at 1200 UTC

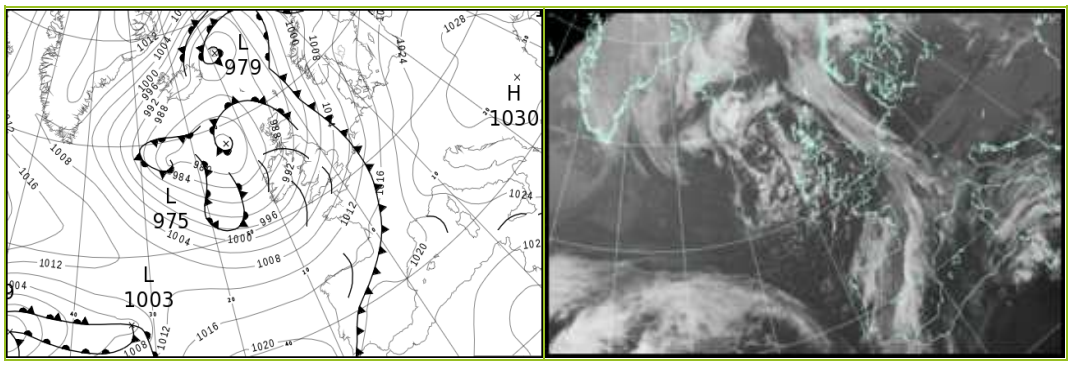

All satellite imagery copyright Met Office and EUMETSAT (European Organisation for the Exploitation of Meteorological Satellites). These show infra-red images from the geostationary MSG satellite. The rainfall rates are derived from both rain-radar and satellite data.

Daily Weather Summary for Saturday 19 December 2020

UK satellite and rain-radar precipitation rates at (L) 0000 and (R) 1200 UTC



UK wind speed and direction at (L) 0000 and (R) 1200 UTC

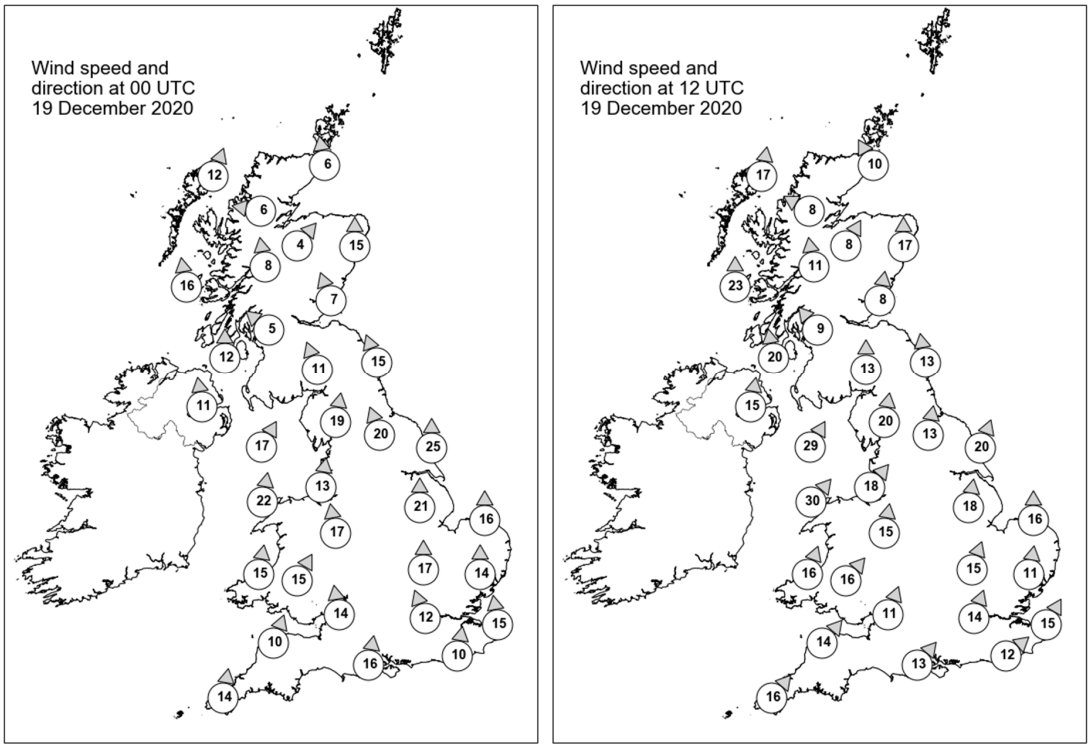

Daily Weather Summary for Saturday 19 December 2020

Selected UK readings at (L) 0000 and (R) 1200 UTC

STATIONS		0000 UTC						1200 UTC					
NO	SITE	PRESS	WDIR	WSPD	CLOUD	TEMP	TDEW	PRESS	WDIR	WSPD	CLOUD	TEMP	TDEW
1	Lerwick	991.9	-	-	7	8.8	8.0	990.4	-	-	7	8.6	8.2
2	Wick	990.9	S	6	8	9.7	7.3	988.9	SSE	10	7	9.3	6.5
3	Stornoway	988.1	SSW	12	8	9.0	6.9	985.7	S	17	0	9.3	5.0
4	Loch Glascarnoch	989.8	E	6	6	5.4	4.0	987.9	ESE	8	0	5.7	3.5
5	Aviemore	991.0	SW	4	8	7.6	6.0	988.0	SSW	8	0	8.1	3.4
6	Dyce	992.3	S	15	6	9.9	8.1	991.4	S	17	8	8.9	7.3
7	Tulloch Bridge	990.6	S	8	7	7.9	4.6	989.3	S	11	7	6.0	4.5
8	Tiree	988.0	S	16	3	9.6	8.1	985.3	S	23	8	9.3	6.5
9	Leuchars	991.9	SSE	7	8	10.5	9.3	991.8	S	8	1	9.8	6.2
10	Bishopton	991.1	SE	5	8	8.3	7.9	989.4	SE	9	7	8.7	6.6
11	Machrihanish	990.0	S	12	8	10.0	8.2	986.7	S	20	6	9.1	6.6
12	Boulmer	994.7	SSE	15	8	11.0	9.7	994.0	S	13	0	10.3	6.6
13	Eskdalemuir	993.2	SSE	11	8	10.3	9.7	993.4	S	13	8	6.5	5.1
14	Aldergrove	990.6	S	11	0	7.8	6.5	988.4	S	15	7	7.6	5.4
15	Shap	994.9	S	19	8	10.8	9.3	994.7	S	20	7	7.3	5.1
16	Leeming	997.1	SSE	20	8	11.8	10.8	996.8	S	13	2	9.9	5.7
17	Ronaldsway	993.7	SSW	17	8	10.6	8.9	992.5	SSW	29	6	9.5	5.2
18	Bridlington	999.6	S	25	8	10.9	9.3	998.4	SSW	20	5	10.4	8.2
19	Crosby	996.5	S	13	8	11.0	9.7	996.5	SW	18	4	9.9	5.5
20	Valley	994.6	S	22	2	10.5	9.5	995.1	SW	30	3	9.6	6.2
21	Waddington	1001.5	S	21	8	11.6	8.8	1000.4	S	18	5	10.5	6.7
22	Shawbury	997.5	S	17	8	12.3	9.7	998.9	S	15	2	9.2	4.5
23	Weybourne	1005.2	S	16	7	10.8	8.2	1002.5	S	16	5	10.8	8.8
24	Bedford	1003.5	S	17	8	11.1	9.1	1002.3	SSW	15	4	10.9	7.6
25	Aberporth	996.5	S	15	8	9.8	9.8	997.5	SSW	16	2	9.0	6.1
26	Sennybridge	998.1	SSW	15	8	8.5	7.5	999.4	SW	16	5	8.2	5.7
27	Wattisham	1006.9	S	14	7	9.6	8.0	1004.2	S	11	8	10.5	9.4
28	Almondsbury	1000.4	S	14	7	11.7	10.1	1001.8	SSW	11	1	10.8	6.2
29	Heathrow	1005.0	SSE	12	8	10.9	8.8	1004.3	SSW	14	5	12.1	8.1
30	Manston	1008.5	S	15	6	9.9	7.4	1006.4	SSW	15	7	11.5	9.6
31	Chivenor	998.9	SSW	10	-	11.3	9.5	1001.3	SW	14	-	11.2	7.6
32	Exeter	1000.1	-	-	8	11.4	10.8	1002.6	-	-	8	11.2	7.5
33	Herstmonceux	1007.3	S	10	8	10.3	7.2	1006.4	SW	12	3	12.1	9.0
34	Hurn	1004.1	S	16	7	11.1	8.4	1004.5	SW	13	4	11.3	7.1
35	Camborne	998.7	S	14	6	10.7	9.7	1001.9	SW	16	7	10.7	6.6

Daily Weather Summary for Saturday 19 December 2020

Selected European readings at (L) 0000 and (R) 1200 UTC

STATIONS		0000 UTC						1200 UTC					
NO	SITE	PRESS	WDIR	WSPD	CLOUD	TEMP	TDEW	PRESS	WDIR	WSPD	CLOUD	TEMP	TDEW
1	Murmansk	1013.4	S	10	8	-6.1	-7.8	1013.7	S	4	2	-8.7	-11.4
2	Helsinki	1016.3	W	4	9	1.7	1.7	1017.4	SSE	6	9	3.8	3.8
3	Stockholm	1015.6	S	6	-	6.2	5.9	1015.5	SW	4	-	7.4	6.9
4	Oslo	-	-	-	-	-	-	-	-	-	-	-	-
5	Reykjavik	-	-	-	2	-	-	988.9	SW	4	2	-0.6	-4.3
6	Moscow	1027.5	SE	4	8	-1.9	-3.0	1027.2	SSE	2	8	-2.1	-3.5
7	Kiev	1027.3	W	2	8	0.8	0.5	1028.1	W	2	8	2.8	1.8
8	Warsaw	1028.1	S	2	7	2.2	2.1	1026.8	SE	6	8	0.5	0.5
9	Berlin	1023.0	S	6	-	1.4	0.0	1020.5	SSE	8	-	6.4	2.5
10	De Bilt	1014.2	SSE	10	8	6.2	4.8	1009.9	S	10	8	11.0	7.4
11	Dublin	992.2	S	12	1	9.3	5.0	991.5	SSW	16	4	7.6	3.3
12	Cork	991.7	S	10	7	7.3	6.3	994.1	SW	16	7	7.3	4.7
13	Sofia	1031.0	-	0	9	-1.6	-1.9	1029.9	-	0	8	2.0	1.2
14	Belgrade	-	-	-	-	-	-	1028.7	SE	2	8	4.2	2.0
15	Budapest	1030.9	-	0	-	3.0	2.4	1029.5	S	4	-	3.0	1.7
16	Prague	1027.3	ESE	2	-	2.4	1.4	1026.0	N	4	8	1.6	-0.7
17	Munich	1025.9	E	2	8	-1.3	-2.0	1024.6	ENE	4	8	-1.0	-2.1
18	Strasbourg	1021.5	E	2	9	4.1	4.0	1019.1	S	10	7	8.0	5.1
19	Paris	1014.7	S	3	6	6.4	5.0	1013.6	S	7	8	10.0	9.1
20	Jersey	1005.9	S	22	8	9.5	7.9	1008.0	SSW	17	-	11.1	8.8
21	Milan	1027.1	N	2	7	6.2	6.2	1025.9	WSW	3	7	9.2	8.2
22	Marseille	1022.6	E	6	-	10.5	7.0	1020.6	SE	12	8	15.9	11.7
23	Bordeaux	1014.7	SSE	7	-	8.6	8.2	1016.9	SW	7	8	13.4	11.3
24	Rome	1026.2	E	3	-	5.0	4.7	1025.3	ENE	5	0	13.3	6.3
25	Ajaccio	1023.7	NE	3	8	11.1	9.5	1022.8	SW	3	8	16.4	11.3
26	Barcelona	1021.0	NNE	3	7	11.6	11.3	1019.7	WSW	15	3	15.7	11.5
27	Majorca	1021.8	ENE	2	2	9.6	9.1	1020.6	SW	6	3	17.5	12.6
28	Madrid	1022.1	S	6	8	7.3	6.6	1021.4	S	4	8	8.1	7.0
29	Lisbon	1017.9	-	-	-	14.3	13.8	1018.9	-	-	-	16.1	12.3
30	Athens	1027.2	N	1	-	10.9	7.1	1025.9	N	5	4	16.4	7.1
31	Malta	1023.4	ESE	13	7	16.3	13.3	1022.4	E	12	5	17.7	14.7
32	Gibraltar	1022.5	W	4	1	12.3	11.1	1022.8	W	3	7	14.3	11.9

Daily Weather Summary for Saturday 19 December 2020

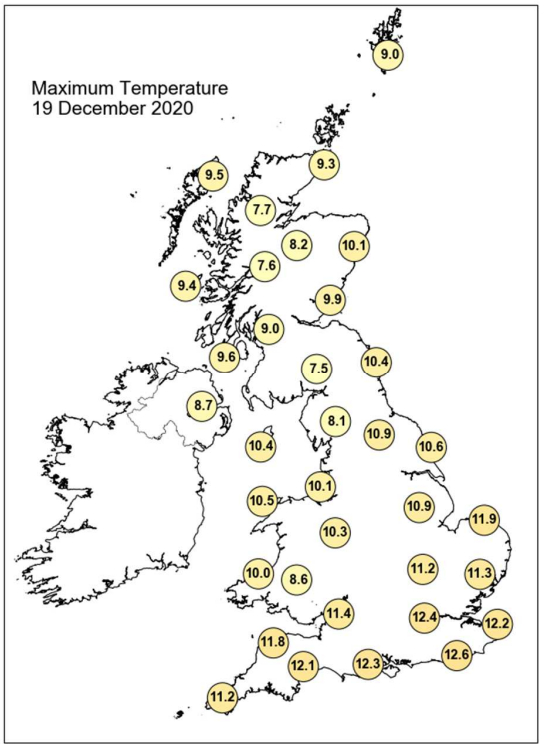

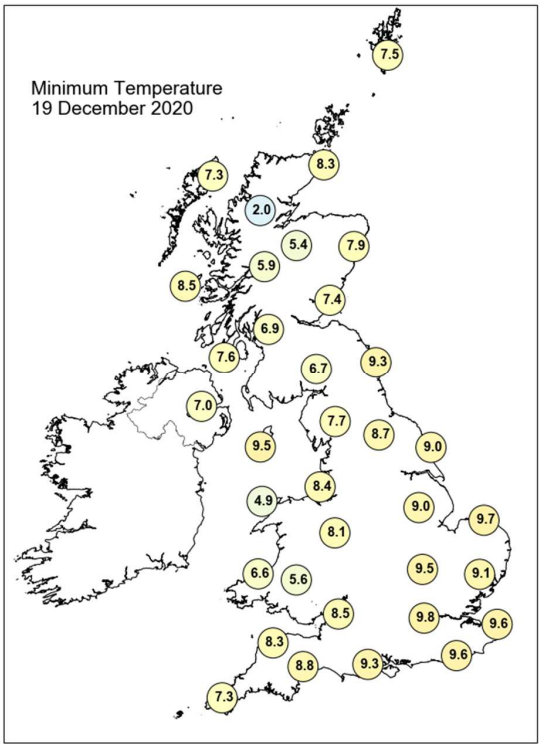

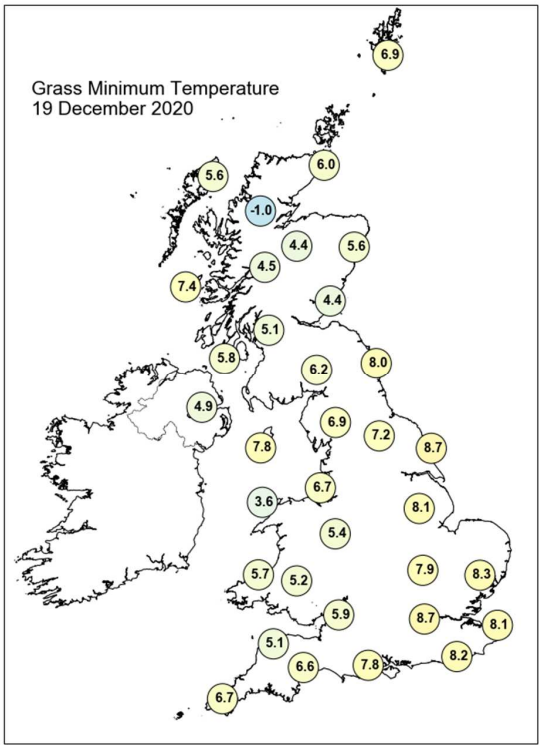

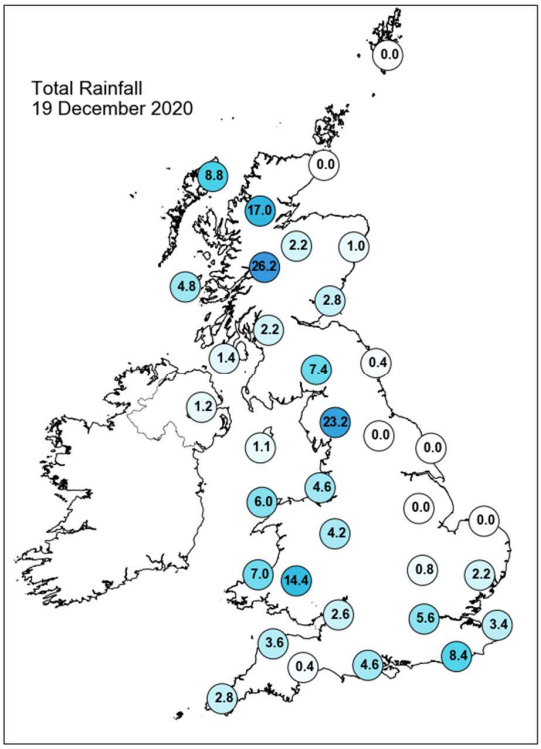

Daily Weather Summary for Saturday 19 December 2020

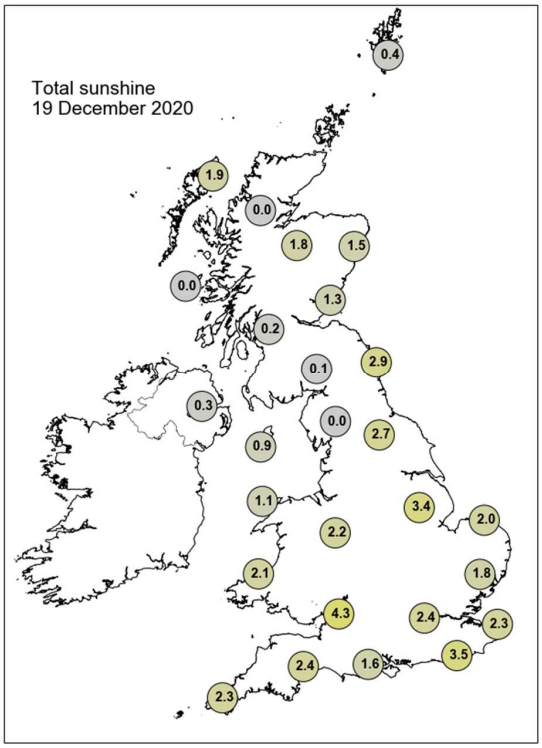

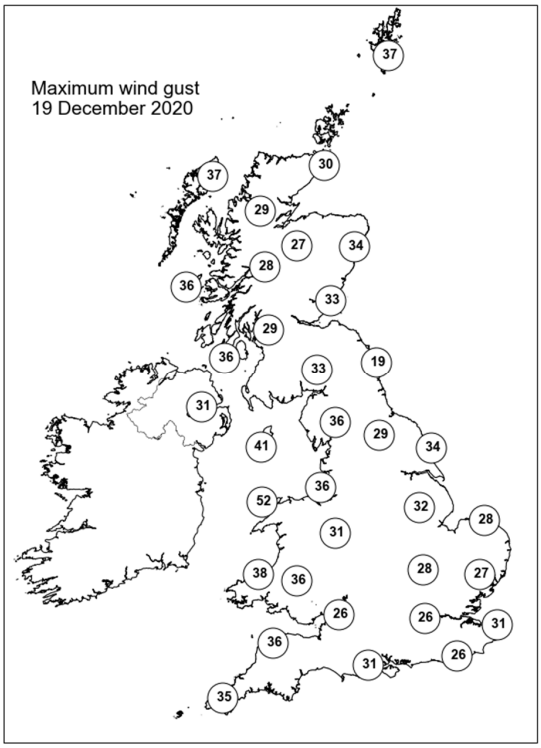

None of the selected stations observed a day of sleet or snow falling or non-zero snow depth at 0900 UTC.

Daily Weather Summary for Sunday 20 December 2020

This day's summary created 27/12/2020 03:00

Summary of the UK Weather for Sunday 20 December 2020

Scattered blustery showers affected western and southeastern areas of England, Wales and most noticeably in west Scotland during the early hours on Sunday. Some of these showers were particularly heavy in west Scotland and continued until dawn, with strong winds and coastal gusts. Elsewhere, across more central and eastern England, it was a dry night with plenty of clear skies. The showers became more widespread during the day, additionally affecting northern and central England and Northern Ireland. A couple of lightning strikes occurred off Shetland and in East Anglia during the morning. Most areas experienced sunny spells through the day, with the clearest skies in southern England. Western and southern coasts of the mainland and Northern Ireland continued to experience strong winds. The showers and blustery conditions in Scotland continued into the night and heavy showers moved into Northern Ireland for a time. Elsewhere, the showers mostly ceased, the skies cleared for a short time and winds eased. A band of cloud moved into the southwest during the evening, followed later by persistent rain.

Daily Extremes

Highest Maximum	**13.2°C** Exeter Airport No 2 (Devon, 27mAMSL)
Lowest Maximum	**4.9°C** Altnahinch Filters (Antrim, 213mAMSL)
Highest Minimum	**8.3°C** Swanage (Dorset, 10mAMSL)
Lowest Minimum	**1.4°C** Cassley (Sutherland, 99mAMSL)
Lowest Grass Minimum	**-2.3°C** South Newington (Oxfordshire, 105mAMSL)
Most Rainfall	**24.9mm** Raymonds Hill (Devon, 155mAMSL)
Most Sunshine	**5.3hr** Shoeburyness, Landwick (Essex, 2mAMSL)
Highest Gust	**48Kt 55mph** Wight: Needles Old Battery (Isle Of Wight, 80mAMSL)
Highest Gust (mountain)	**83Kt 96mph** Cairngorm Summit (Inverness-shire, 1237mAMSL)
Greatest Snow Depth at 0900 UTC	No non-zero values

mAMSL refers to station elevation in metres above mean sea level

Daily Weather Summary for Sunday 20 December 2020

North Atlantic and Europe analysis charts and satellite images at 0000 UTC

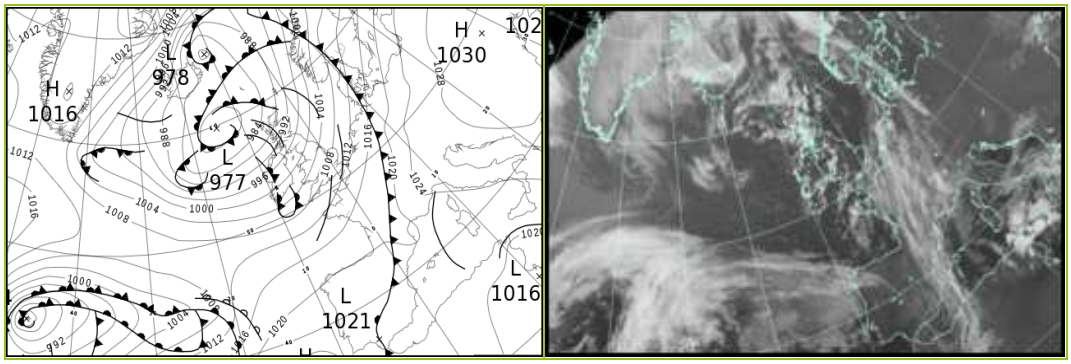

North Atlantic and Europe analysis charts and satellite images at 1200 UTC

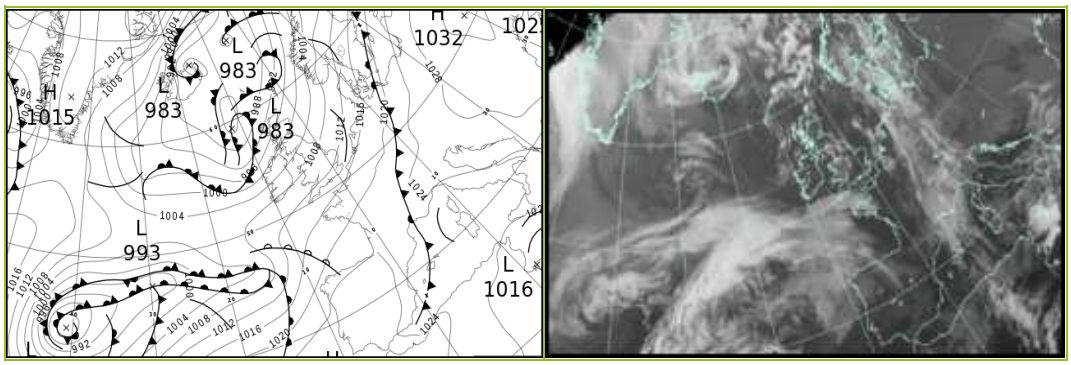

All satellite imagery copyright Met Office and EUMETSAT (European Organisation for the Exploitation of Meteorological Satellites). These show infra-red images from the geostationary MSG satellite. The rainfall rates are derived from both rain-radar and satellite data.

Daily Weather Summary for Sunday 20 December 2020

UK satellite and rain-radar precipitation rates at (L) 0000 and (R) 1200 UTC

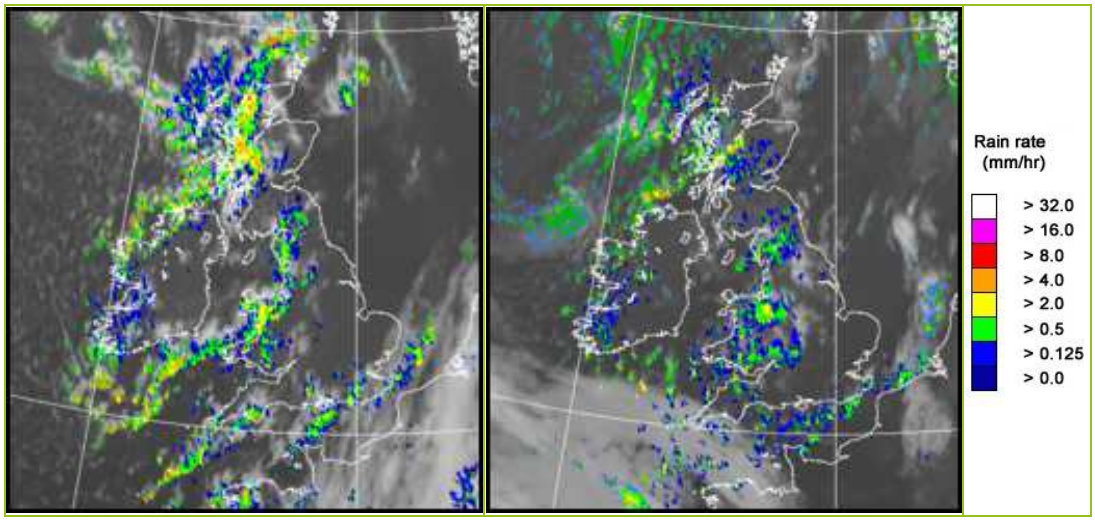

UK wind speed and direction at (L) 0000 and (R) 1200 UTC

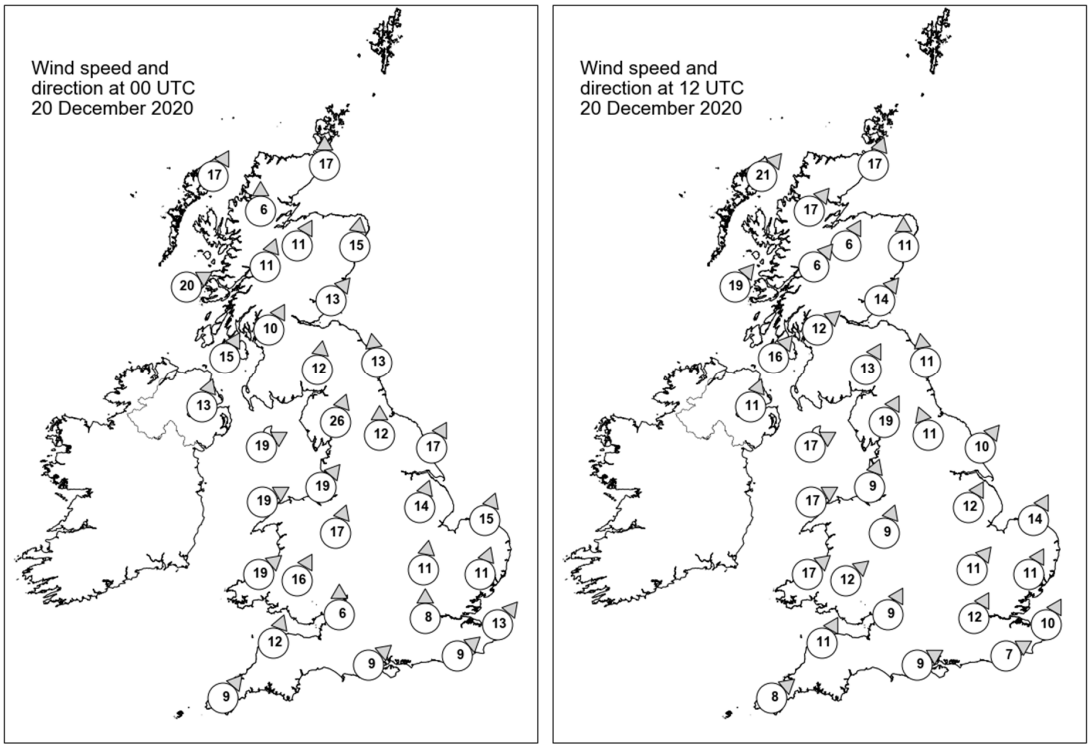

Daily Weather Summary for Sunday 20 December 2020

Selected UK readings at (L) 0000 and (R) 1200 UTC

STATIONS		0000 UTC						1200 UTC					
NO	SITE	PRESS	WDIR	WSPD	CLOUD	TEMP	TDEW	PRESS	WDIR	WSPD	CLOUD	TEMP	TDEW
1	Lerwick	988.4	-	-	5	7.7	6.1	993.4	-	-	6	7.7	6.2
2	Wick	988.5	S	17	7	7.4	3.5	995.3	SSW	17	3	7.2	4.0
3	Stornoway	984.8	SSW	17	8	7.0	5.5	991.6	SW	21	1	7.9	4.2
4	Loch Glascarnoch	987.8	S	6	7	5.0	2.5	995.5	SW	17	7	6.1	2.2
5	Aviemore	988.7	SSW	11	3	5.9	1.6	997.3	SSW	6	7	6.3	2.4
6	Dyce	993.0	S	15	6	5.9	3.4	999.3	S	11	7	7.0	3.8
7	Tulloch Bridge	991.3	SSW	11	8	5.2	3.9	998.8	SW	6	4	5.0	3.1
8	Tiree	989.0	WSW	20	7	8.2	5.9	996.1	SW	19	7	8.8	6.3
9	Leuchars	993.7	SW	13	1	6.7	4.0	1000.6	SW	14	3	7.1	4.5
10	Bishopton	994.1	SSW	10	8	7.6	4.6	1000.8	SW	12	1	7.0	4.0
11	Machrihanish	994.3	SSW	15	8	7.3	4.0	1000.7	SW	16	1	6.9	3.1
12	Boulmer	997.7	S	13	0	5.9	3.8	1003.7	S	11	2	8.0	5.0
13	Eskdalemuir	996.9	S	12	8	5.8	5.3	1003.1	SSW	13	8	6.1	4.5
14	Aldergrove	995.9	SSW	13	0	5.0	3.8	1002.4	SSW	11	0	6.2	3.9
15	Shap	998.9	SSW	26	5	5.4	4.1	1004.7	SSW	19	8	5.8	4.8
16	Leeming	1001.3	S	12	1	6.7	3.9	1006.3	SSE	11	7	7.3	4.2
17	Ronaldsway	998.4	WSW	19	6	8.5	3.9	1004.6	WSW	17	4	8.7	3.8
18	Bridlington	1002.6	SSW	17	0	7.2	5.0	1007.0	SW	10	3	8.1	4.7
19	Crosby	1001.6	SW	19	7	7.7	4.5	1007.0	SSW	9	7	7.4	5.8
20	Valley	1000.7	WSW	19	7	8.9	5.3	1006.6	WSW	17	3	9.1	5.4
21	Waddington	1005.3	SSW	14	0	6.6	4.1	1009.0	SSW	12	0	8.3	4.3
22	Shawbury	1003.6	SSW	17	2	7.1	3.7	1008.9	SSW	9	8	7.0	5.7
23	Weybourne	1007.2	SSW	15	0	7.6	5.4	1010.2	SSW	14	0	9.4	5.2
24	Bedford	1007.6	S	11	0	6.6	5.1	1010.4	SW	11	0	8.8	5.3
25	Aberporth	1003.9	SW	19	8	6.0	4.7	1009.2	SW	17	6	7.2	5.2
26	Sennybridge	1004.8	SSW	16	7	5.8	4.5	1009.9	SW	12	7	6.5	5.4
27	Wattisham	1009.4	SSW	11	1	7.2	5.7	1011.6	SSW	11	0	8.6	5.8
28	Almondsbury	1007.0	S	6	4	7.5	4.8	1011.3	SSW	9	5	8.7	6.5
29	Heathrow	1009.4	S	8	0	8.0	6.1	1012.1	SSW	12	0	9.8	6.7
30	Manston	1011.4	SW	13	8	8.0	6.4	1013.5	SSW	10	3	10.8	7.9
31	Chivenor	1006.6	SSW	12	-	7.7	4.6	1011.9	SSW	11	-	9.0	6.5
32	Exeter	1007.9	-	-	2	7.3	4.5	1012.7	-	-	7	10.4	5.4
33	Herstmonceux	1011.0	SW	9	7	8.4	5.0	1013.6	WSW	7	3	8.0	6.4
34	Hurn	1009.0	SW	9	7	9.9	5.4	1013.0	WSW	9	2	10.0	6.6
35	Camborne	1008.2	SW	9	7	8.0	5.6	1013.2	SW	8	7	8.7	5.0

Daily Weather Summary for Sunday 20 December 2020

Selected European readings at (L) 0000 and (R) 1200 UTC

STATIONS		0000 UTC						1200 UTC					
NO	SITE	PRESS	WDIR	WSPD	CLOUD	TEMP	TDEW	PRESS	WDIR	WSPD	CLOUD	TEMP	TDEW
1	Murmansk	1015.3	SSW	2	8	-7.3	-8.8	1010.8	SSW	2	8	-5.6	-7.2
2	Helsinki	1017.7	WSW	10	8	6.4	5.7	1020.3	SW	14	8	4.8	4.4
3	Stockholm	1015.2	SSE	8	-	5.2	4.6	1017.5	S	6	-	6.8	5.7
4	Oslo	-	-	-	-	-	-	-	-	-	-	-	-
5	Reykjavik	988.6	NNE	6	1	1.2	-3.7	990.3	N	16	7	0.3	-4.8
6	Moscow	1029.3	SSE	2	8	-2.2	-3.4	1030.4	SSW	2	8	0.3	-1.1
7	Kiev	1029.9	NW	2	8	2.5	2.0	1032.5	W	2	8	2.1	1.0
8	Warsaw	1027.5	SE	4	8	2.0	1.4	1028.4	ESE	6	8	2.3	2.0
9	Berlin	1021.4	S	6	-	2.0	0.0	1021.1	SSE	6	-	5.0	1.0
10	De Bilt	1014.1	S	10	8	8.5	7.1	1016.0	SSW	8	8	9.7	7.2
11	Dublin	999.6	SSW	8	1	5.0	2.9	1005.5	SW	10	2	6.9	2.7
12	Cork	1002.1	SSW	6	1	4.3	3.5	1008.6	SW	10	1	6.6	4.6
13	Sofia	1029.4	-	0	8	1.5	0.7	1029.4	-	0	8	2.0	0.7
14	Belgrade	1028.8	W	2	8	3.5	2.5	1028.5	SSE	4	8	4.2	1.8
15	Budapest	1029.7	ESE	4	-	3.1	2.1	1029.3	ESE	4	-	4.2	1.4
16	Prague	1027.1	S	2	-	0.9	-1.3	1026.1	SE	6	8	2.0	-1.6
17	Munich	1025.0	ESE	8	8	-1.3	-2.3	1024.4	E	4	8	0.1	-2.0
18	Strasbourg	1019.7	W	1	8	6.5	4.3	1021.3	SW	4	8	8.1	7.5
19	Paris	1016.8	S	5	7	9.3	8.4	1019.3	SSW	8	-	10.8	7.1
20	Jersey	1012.5	SW	17	3	9.4	6.4	1016.2	SW	16	0	10.1	6.6
21	Milan	1026.0	N	1	-	7.4	7.2	1025.6	N	2	-	7.8	7.5
22	Marseille	1021.3	E	10	6	12.3	10.4	1021.4	SE	3	8	15.4	12.0
23	Bordeaux	1019.8	S	6	8	8.9	8.3	1023.0	WSW	9	-	13.6	9.2
24	Rome	1024.7	NE	3	-	5.8	5.1	1023.1	ENE	4	2	14.4	6.4
25	Ajaccio	1022.6	NE	7	6	10.8	9.6	1021.7	WNW	2	-	17.2	9.4
26	Barcelona	1020.6	N	5	4	11.3	10.4	1021.8	N	9	1	15.4	9.4
27	Majorca	1021.4	ENE	1	3	9.1	8.6	1021.4	NW	3	6	16.8	10.6
28	Madrid	1022.3	E	3	8	7.8	7.4	1025.7	WSW	1	4	9.5	7.0
29	Lisbon	1023.1	-	-	-	11.8	10.5	1026.5	-	-	-	15.3	11.7
30	Athens	1025.7	N	2	-	13.2	7.4	1025.0	ENE	4	8	13.6	7.7
31	Malta	1021.3	SE	14	6	16.3	13.5	1018.8	S	7	7	18.1	14.5
32	Gibraltar	1022.6	SW	13	8	15.1	11.4	1025.2	W	11	1	16.3	11.4

Daily Weather Summary for Sunday 20 December 2020

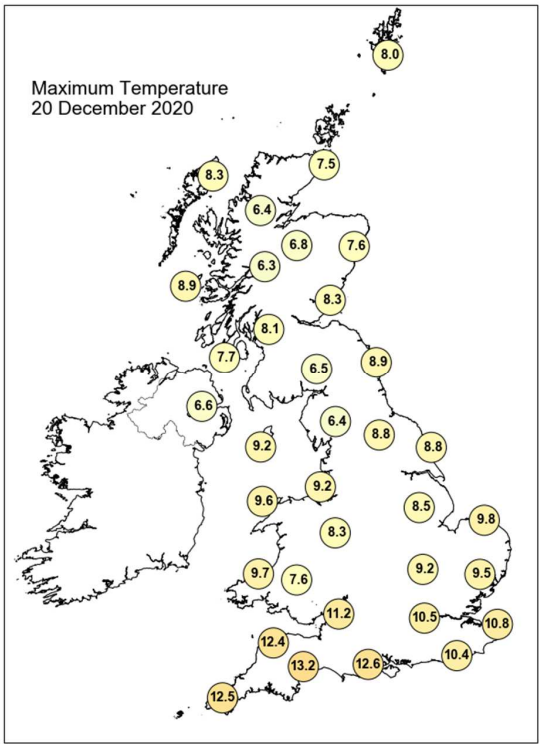

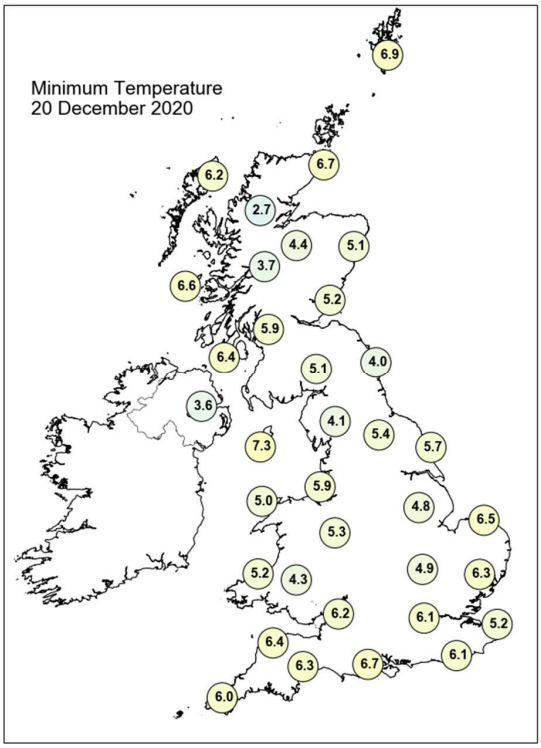

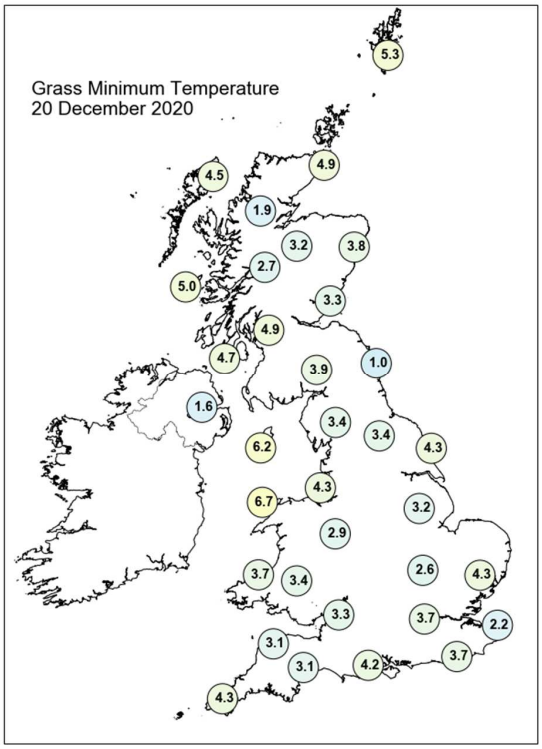

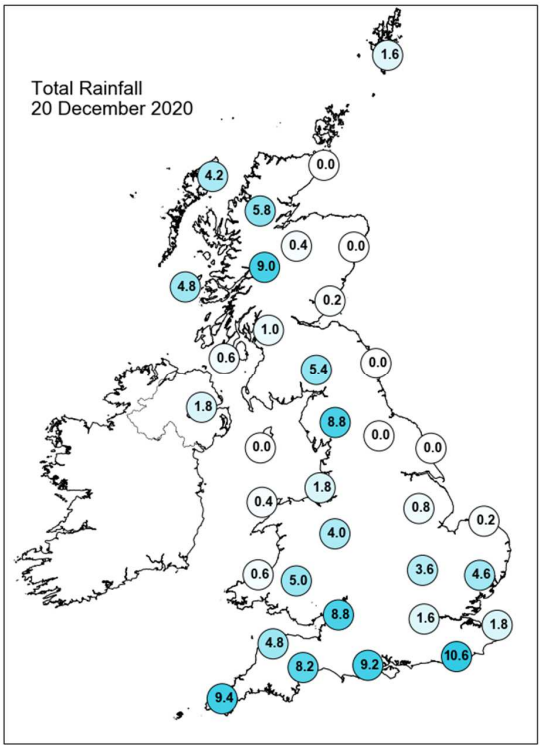

Daily Weather Summary for Sunday 20 December 2020

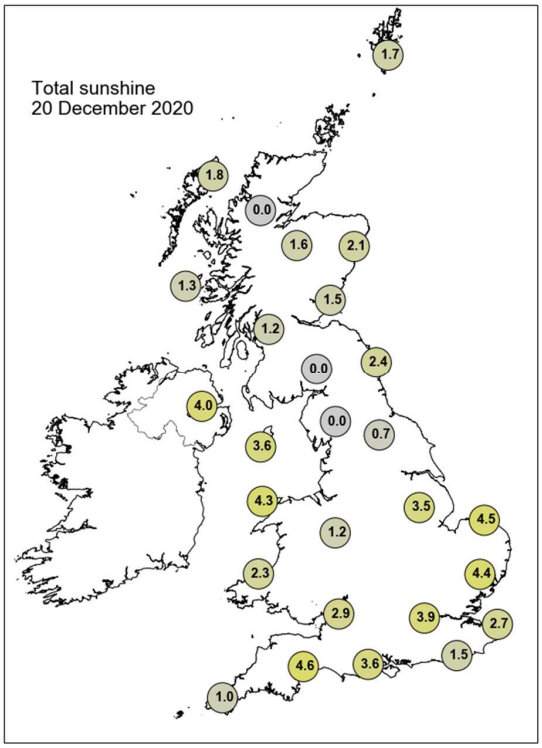

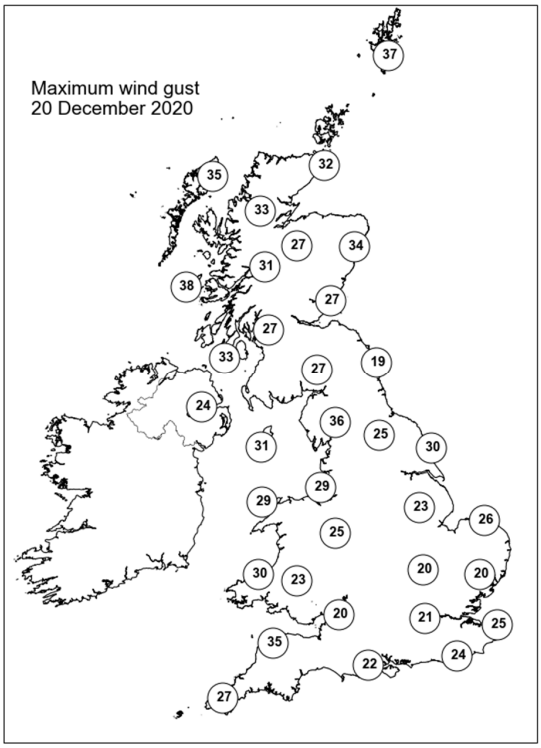

None of the selected stations observed a day of sleet or snow falling or non-zero snow depth at 0900 UTC.

Daily Weather Summary for Monday 21 December 2020

This day's summary created 30/12/2020 10:15

Summary of the UK Weather for Monday 21 December 2020

At the start of the night, precipitation was confined to a band of rain across southwest England and South Wales. This slowly tracked east, dissipating but bringing further outbreaks of rain across southeast England, the Midlands, and the much of the remainder of Wales. Northern and Western Scotland also saw several showers through the night, while eastern parts of Scotland and northeast England remained dry, despite widespread cloud cover across the UK. In the early morning, the band reached northwest and eastern England, and Northern Ireland. The morning started with the majority of the country covered by cloud. A band of rain pushed eastwards affecting most areas of England, heaviest over the southwest and north. Outbreaks of rain were also prevalent over parts of Wales, Northern Ireland and Scotland. During the evening much of the rain cleared in the north, leaving clear spells. Elsewhere it was largely cloudy with some scattered showers persisting into the night. Scotland, Northern Ireland and northern England felt cold whilst the rest of England and Wales were very mild for late December.

Daily Extremes

Highest Maximum	**14.6°C** Yeovilton (Somerset, 20mAMSL) also Exeter Airport No 2 (Devon, 27mAMSL)
Lowest Maximum	**4.4°C** Dalwhinnie No 2 (Inverness-shire, 351mAMSL)
Highest Minimum	**8.2°C** Isle Of Portland (Dorset, 52mAMSL)
Lowest Minimum	**0.2°C** Katesbridge (Down, 91mAMSL) also Shobdon Airfield (Hereford & Worcester, 99mAMSL)
Lowest Grass Minimum	**-3.4°C** Alice Holt Lodge (Hampshire, 115mAMSL)
Most Rainfall	**45.0mm** Treherbert, Tyn-y-waun (Mid Glamorgan, 259mAMSL)
Most Sunshine	**0.9hr** Fair Isle (Shetland, 57mAMSL)
Highest Gust	**55Kt 63mph** Wight: Needles Old Battery (Isle Of Wight, 80mAMSL)
Highest Gust (mountain)	**57Kt 66mph** Cairngorm Summit (Inverness-shire, 1237mAMSL)
Greatest Snow Depth at 0900 UTC	No non-zero values

mAMSL refers to station elevation in metres above mean sea level

Daily Weather Summary for Monday 21 December 2020

North Atlantic and Europe analysis charts and satellite images at 0000 UTC

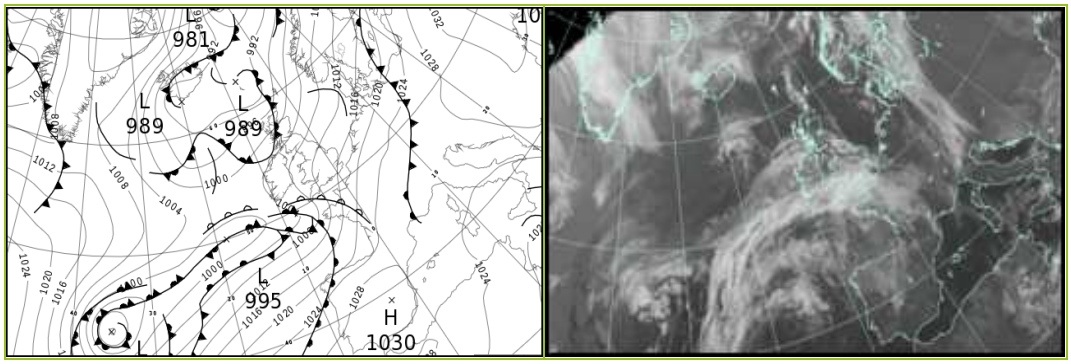

North Atlantic and Europe analysis charts and satellite images at 1200 UTC

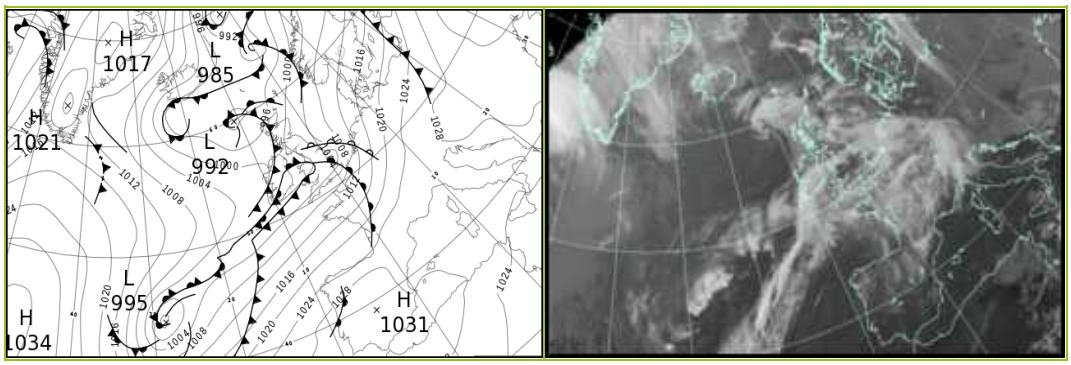

All satellite imagery copyright Met Office and EUMETSAT (European Organisation for the Exploitation of Meteorological Satellites). These show infra-red images from the geostationary MSG satellite. The rainfall rates are derived from both rain-radar and satellite data.

Daily Weather Summary for Monday 21 December 2020

UK satellite and rain-radar precipitation rates at (L) 0000 and (R) 1200 UTC



UK wind speed and direction at (L) 0000 and (R) 1200 UTC

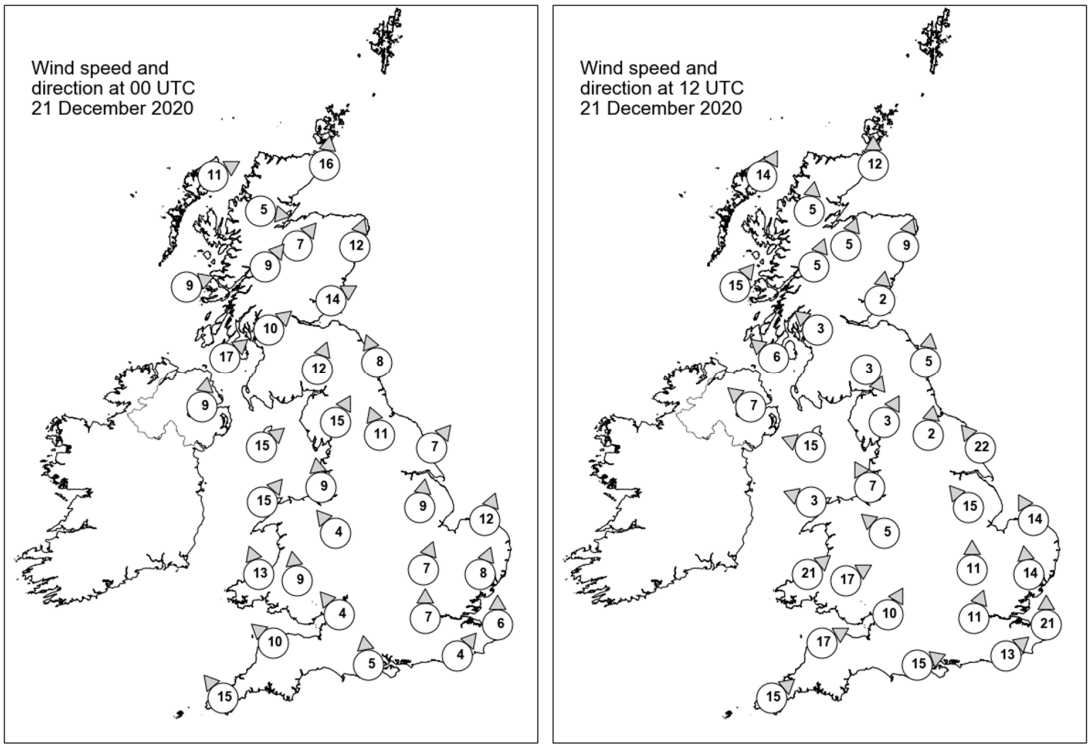

Daily Weather Summary for Monday 21 December 2020

Selected UK readings at (L) 0000 and (R) 1200 UTC

STATIONS		0000 UTC						1200 UTC					
NO	SITE	PRESS	WDIR	WSPD	CLOUD	TEMP	TDEW	PRESS	WDIR	WSPD	CLOUD	TEMP	TDEW
1	Lerwick	996.8	-	-	2	6.3	4.9	998.2	-	-	7	6.7	5.9
2	Wick	998.1	S	16	7	6.7	3.1	997.5	S	12	8	7.8	4.9
3	Stornoway	997.6	WSW	11	-	6.8	5.8	995.2	SSW	14	7	6.7	3.7
4	Loch Glascarnoch	999.2	W	5	-	5.4	4.5	997.6	S	5	7	5.4	1.2
5	Aviemore	1000.6	SW	7	7	4.9	2.2	998.8	SSW	5	7	5.3	1.1
6	Dyce	1001.9	SSW	12	6	4.6	2.0	1000.6	SSW	9	8	6.3	3.1
7	Tulloch Bridge	1002.0	SW	9	7	5.3	4.3	999.9	SSW	5	8	4.9	2.7
8	Tiree	1001.2	WSW	9	6	7.5	5.8	998.5	SW	15	8	6.2	5.0
9	Leuchars	1002.9	WSW	14	4	6.2	4.0	1001.2	S	2	8	6.7	4.2
10	Bishopton	1003.6	SW	10	6	6.6	5.1	1000.0	SE	3	7	6.0	4.8
11	Machrihanish	1004.1	SW	17	8	7.5	5.0	999.1	SE	6	8	7.6	7.0
12	Boulmer	1006.9	SSE	8	0	4.1	2.5	1002.6	S	5	8	5.1	4.0
13	Eskdalemuir	1006.6	SSW	12	8	5.1	4.7	1001.8	NW	3	8	3.7	3.6
14	Aldergrove	1006.0	S	9	8	5.3	3.1	998.8	SE	7	8	7.9	6.8
15	Shap	1008.9	SSW	15	6	5.1	3.6	1000.6	SSW	3	8	6.0	5.4
16	Leeming	1009.5	SSE	11	7	4.6	2.6	1001.7	S	2	8	6.0	5.7
17	Ronaldsway	1008.2	SW	15	7	8.3	3.8	999.1	ESE	15	8	8.4	7.5
18	Bridlington	1010.7	SW	7	0	4.8	3.1	1001.7	SE	22	8	8.1	7.7
19	Crosby	1010.5	S	9	7	5.7	3.6	999.2	SSE	7	8	8.1	7.6
20	Valley	1009.6	SW	15	4	8.6	4.0	998.7	ESE	3	8	8.9	7.9
21	Waddington	1013.1	S	9	3	3.3	1.7	1001.2	SE	15	8	8.6	7.9
22	Shawbury	1012.0	SE	4	8	4.4	3.3	999.7	SE	5	7	8.8	8.6
23	Weybourne	1014.2	SSW	12	0	4.9	3.4	1003.0	SSE	14	8	9.3	8.5
24	Bedford	1014.1	SSW	7	5	4.5	3.6	1001.7	S	11	8	10.6	10.5
25	Aberporth	1010.1	SSE	13	8	6.7	6.3	1000.0	SW	21	8	11.9	11.6
26	Sennybridge	1011.9	S	9	7	4.8	4.2	1000.9	WSW	17	8	10.7	10.6
27	Wattisham	1015.4	SSW	8	0	4.9	3.9	1003.2	S	14	8	9.2	9.0
28	Almondsbury	1012.9	SE	4	8	6.9	5.4	1002.5	SSW	10	7	12.4	11.9
29	Heathrow	1015.1	S	7	8	6.1	4.7	1003.4	SSW	11	7	12.4	11.5
30	Manston	1016.6	S	6	6	6.7	5.7	1005.2	S	21	8	10.4	10.1
31	Chivenor	1011.0	SE	10	-	7.1	6.0	1003.6	WSW	17	-	12.5	11.9
32	Exeter	1011.8	-	-	8	8.8	7.6	1003.9	-	-	8	14.3	12.5
33	Herstmonceux	1016.6	SW	4	7	7.2	6.5	1005.4	SW	13	8	12.1	12.1
34	Hurn	1013.9	S	5	8	10.2	7.9	1004.9	WSW	15	8	13.1	12.4
35	Camborne	1007.8	SE	15	8	9.3	8.6	1005.7	SW	15	8	12.6	12.5

Daily Weather Summary for Monday 21 December 2020

Selected European readings at (L) 0000 and (R) 1200 UTC

STATIONS		0000 UTC						1200 UTC					
NO	SITE	PRESS	WDIR	WSPD	CLOUD	TEMP	TDEW	PRESS	WDIR	WSPD	CLOUD	TEMP	TDEW
1	Murmansk	1001.8	SSW	10	8	-0.5	-1.2	1003.3	SSW	6	7	1.6	-0.9
2	Helsinki	1021.5	SSW	14	8	3.6	3.5	1017.9	SSW	12	8	2.6	1.9
3	Stockholm	1015.9	SSE	4	-	6.1	5.8	1014.0	S	6	-	6.5	5.8
4	Oslo	-	-	-	-	-	-	-	-	-	-	-	-
5	Reykjavik	-	-	-	3	-	-	-	-	-	8	-	-
6	Moscow	1031.7	-	0	8	1.1	0.4	1031.4	SSW	2	7	1.7	-0.3
7	Kiev	1034.0	-	0	8	1.0	0.5	1033.8	ESE	2	8	0.5	0.2
8	Warsaw	1028.5	SE	6	8	1.1	0.1	1026.3	SSE	6	7	3.2	1.4
9	Berlin	1021.9	S	4	-	3.7	2.7	1022.4	SSW	6	-	6.8	3.7
10	De Bilt	1018.5	SSW	8	0	6.9	5.0	1012.9	SSE	10	8	7.8	6.9
11	Dublin	1008.3	S	6	6	4.9	2.0	998.5	SE	6	8	8.3	8.0
12	Cork	1005.8	ESE	8	8	7.1	6.9	998.4	SW	16	8	11.4	11.2
13	Sofia	1030.1	-	0	7	1.9	0.3	1029.1	-	0	7	3.5	0.7
14	Belgrade	1028.3	SE	10	5	4.2	1.2	1027.9	SE	6	7	7.8	0.9
15	Budapest	1029.9	ESE	2	-	3.6	1.6	1029.2	SE	4	-	4.7	1.4
16	Prague	1027.3	SW	2	-	1.8	-1.0	1026.4	SSE	2	7	3.6	0.6
17	Munich	1027.9	WSW	2	8	0.7	-0.9	1024.6	E	4	8	6.3	3.4
18	Strasbourg	1025.4	S	3	9	4.5	4.4	1022.0	S	5	8	7.8	7.5
19	Paris	1021.6	S	4	7	7.9	6.7	1014.2	S	11	8	8.9	8.3
20	Jersey	1014.3	SSE	15	8	9.6	9.0	1010.0	SW	17	8	13.2	13.2
21	Milan	1026.4	SW	3	-	7.9	7.8	1026.6	SW	4	6	9.1	8.3
22	Marseille	1025.2	E	2	-	8.3	7.7	1026.5	WNW	3	7	13.1	11.0
23	Bordeaux	1022.9	SE	8	8	9.1	7.7	1022.5	SW	9	8	13.1	12.8
24	Rome	1025.0	N	2	-	4.3	3.9	1025.8	N	2	1	15.1	6.4
25	Ajaccio	1025.0	NE	6	-	8.2	6.8	1026.5	WSW	4	-	16.3	10.2
26	Barcelona	1027.3	N	9	2	9.7	7.1	1026.6	WSW	14	1	15.0	9.0
27	Majorca	1026.4	NNE	3	4	6.6	6.0	1027.7	SW	7	1	16.2	10.7
28	Madrid	1030.0	SE	2	2	4.8	4.1	1030.7	SSW	4	8	8.2	7.0
29	Lisbon	1028.6	-	-	-	13.1	12.3	1029.9	-	-	-	15.6	13.3
30	Athens	-	-	-	-	-	-	1024.9	N	7	3	15.0	6.0
31	Malta	1020.3	E	6	8	14.1	13.0	1022.3	E	8	7	16.1	13.6
32	Gibraltar	1027.3	WSW	8	0	13.5	9.7	1029.5	E	8	2	16.9	11.7

Daily Weather Summary for Monday 21 December 2020

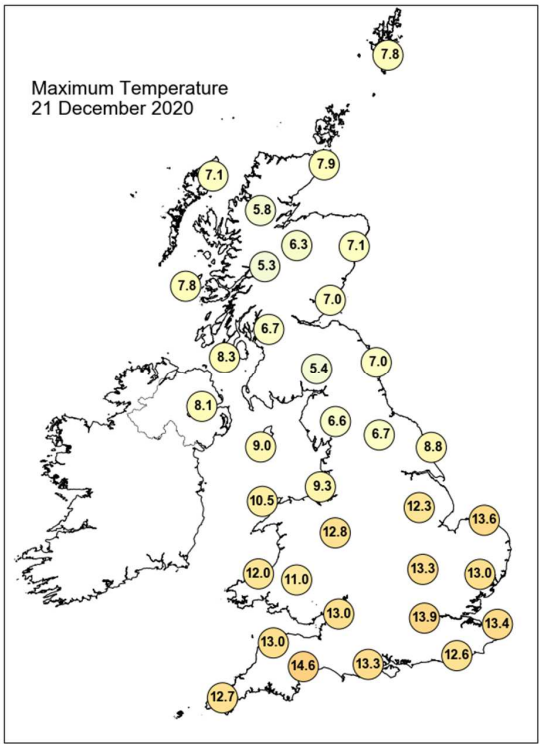

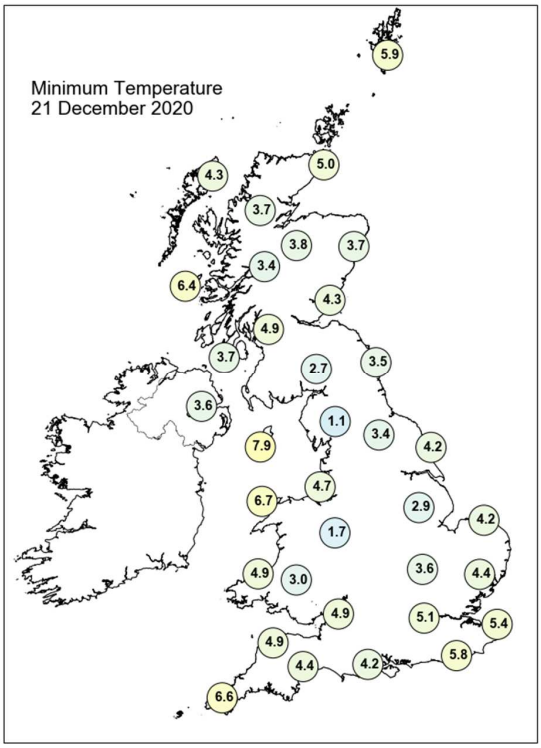

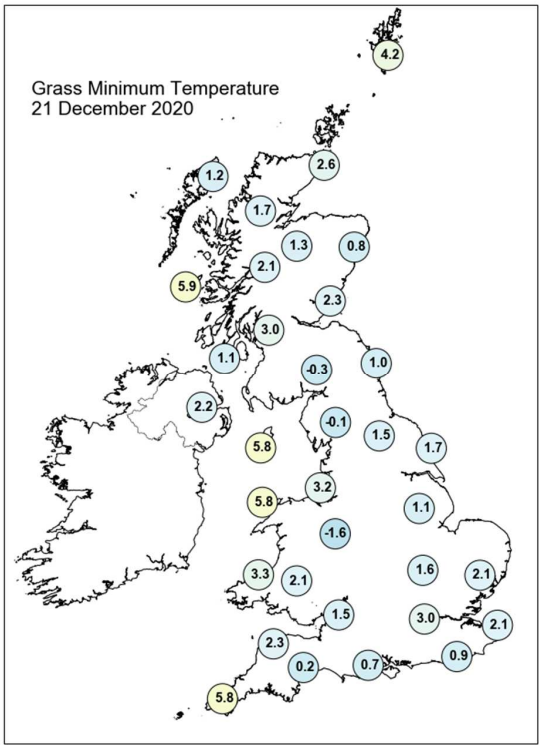

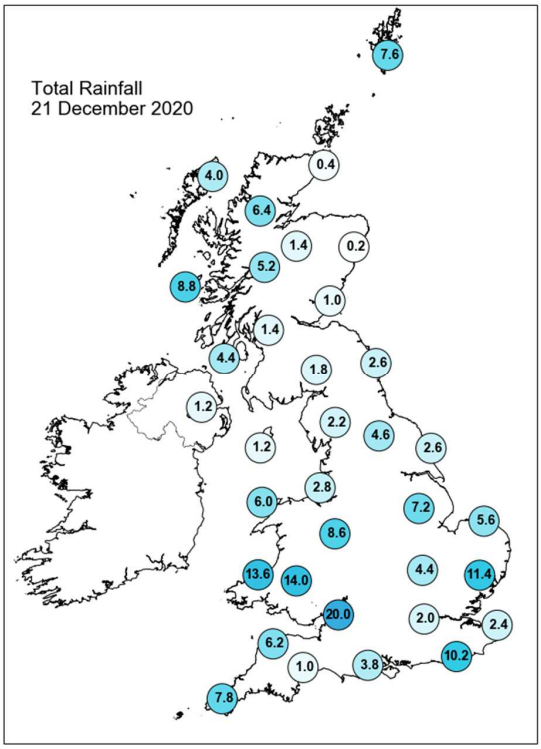

Daily Weather Summary for Monday 21 December 2020

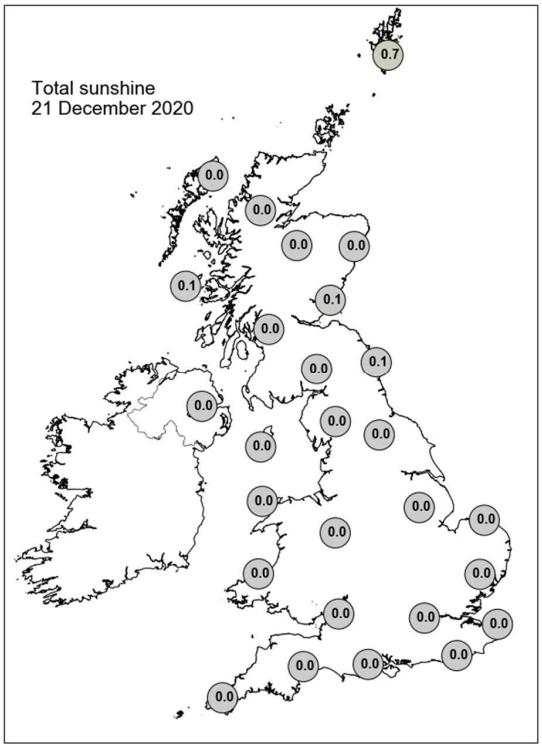

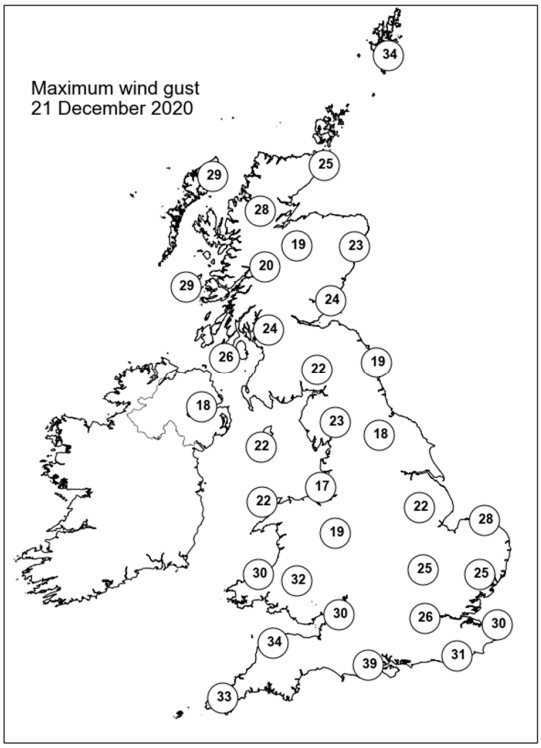

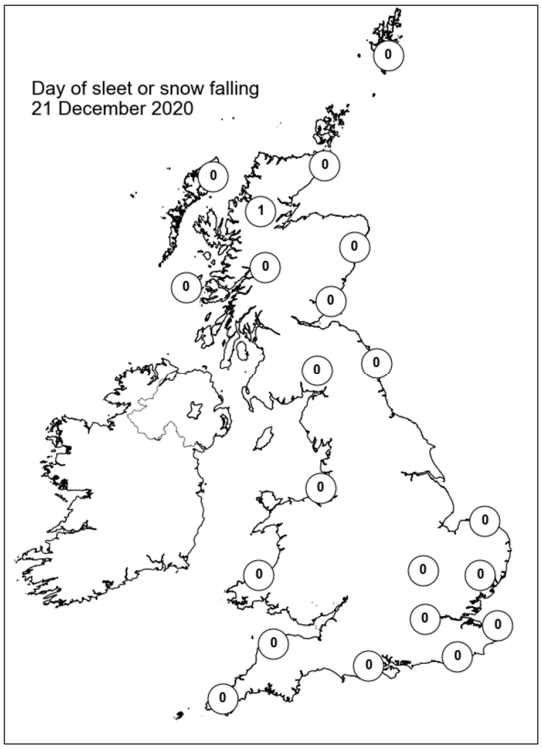

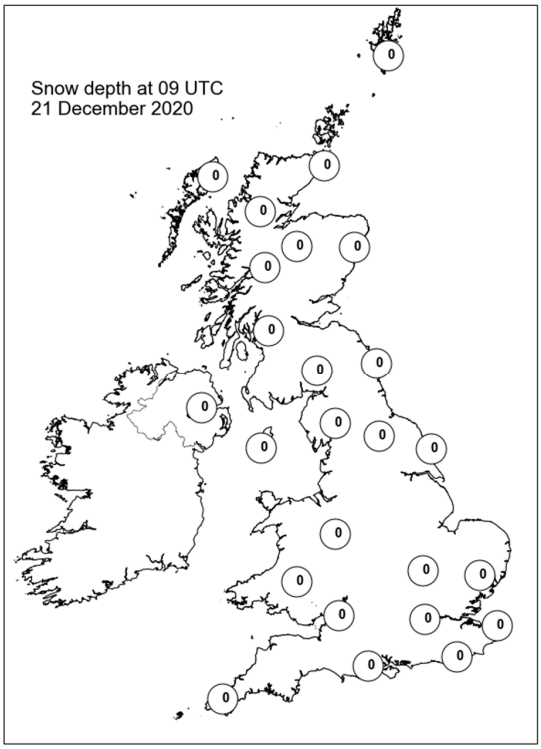

Daily Weather Summary for Tuesday 22 December 2020

This day's summary created 29/12/2020 03:00

Summary of the UK Weather for Tuesday 22 December 2020

A band of rain and cloud covered parts of Wales, the Midlands and Yorkshire at midnight. Through the early hours it moved eastward, raining heaviest over the East Midlands, and clearing East Anglia before dawn. Showers affected northern and western Scotland, Northern Ireland and Cornwall. Southern England experienced strong winds overnight, with gales along the coast. Much of the UK received clear spells, leading to chilly overnight temperatures, but southern England stayed mild beneath a thick layer of low cloud. Through the day, an area of higher cloud moved north over the UK, bringing with it a band of rain, quite heavy at times. Rainfall was heaviest in south Wales. Showers lingered across western Scotland throughout the day. Winds were quite mild throughout the day, with occasional coastal gusts. Through the evening, this band of rain continued moving north across England and Wales, with some outbreaks in Northern Ireland as well. Temperatures remained average for the time of year.

Daily Extremes

Highest Maximum	**13.2°C** Bude (Cornwall, 15mAMSL)
Lowest Maximum	**3.5°C** Derrylin, Cornahoule (Fermanagh, 68mAMSL) also Cromdale (Moray (in Highland Region), 193mAMSL)
Highest Minimum	**11.8°C** Swanage (Dorset, 10mAMSL)
Lowest Minimum	**-3.2°C** Katesbridge (Down, 91mAMSL)
Lowest Grass Minimum	**-7.6°C** Durris (Kincardineshire, 107mAMSL)
Most Rainfall	**26.6mm** Llangyndeyrn S Wks (Glamorganshire, 43mAMSL)
Most Sunshine	**5.2hr** Baintown (Fife, 123mAMSL)
Highest Gust	**51Kt 59mph** Wight: Needles Old Battery (Isle Of Wight, 80mAMSL)
Highest Gust (mountain)	**77Kt 89mph** Cairngorm Summit (Inverness-shire, 1237mAMSL)
Greatest Snow Depth at 0900 UTC	No non-zero values

mAMSL refers to station elevation in metres above mean sea level

Daily Weather Summary for Tuesday 22 December 2020

North Atlantic and Europe analysis charts and satellite images at 0000 UTC

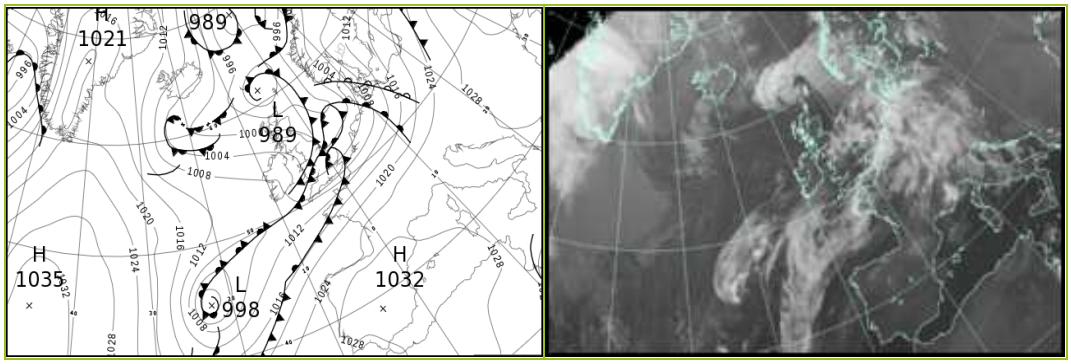

North Atlantic and Europe analysis charts and satellite images at 1200 UTC

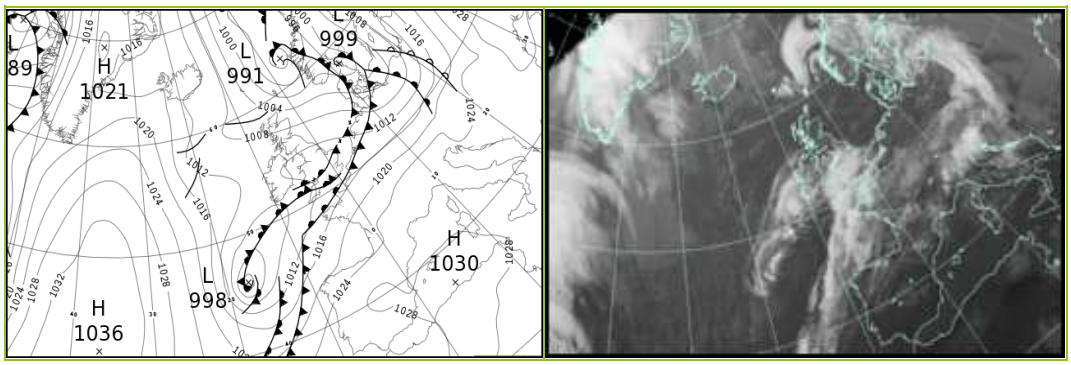

All satellite imagery copyright Met Office and EUMETSAT (European Organisation for the Exploitation of Meteorological Satellites). These show infra-red images from the geostationary MSG satellite. The rainfall rates are derived from both rain-radar and satellite data.

Daily Weather Summary for Tuesday 22 December 2020

UK satellite and rain-radar precipitation rates at (L) 0000 and (R) 1200 UTC



UK wind speed and direction at (L) 0000 and (R) 1200 UTC

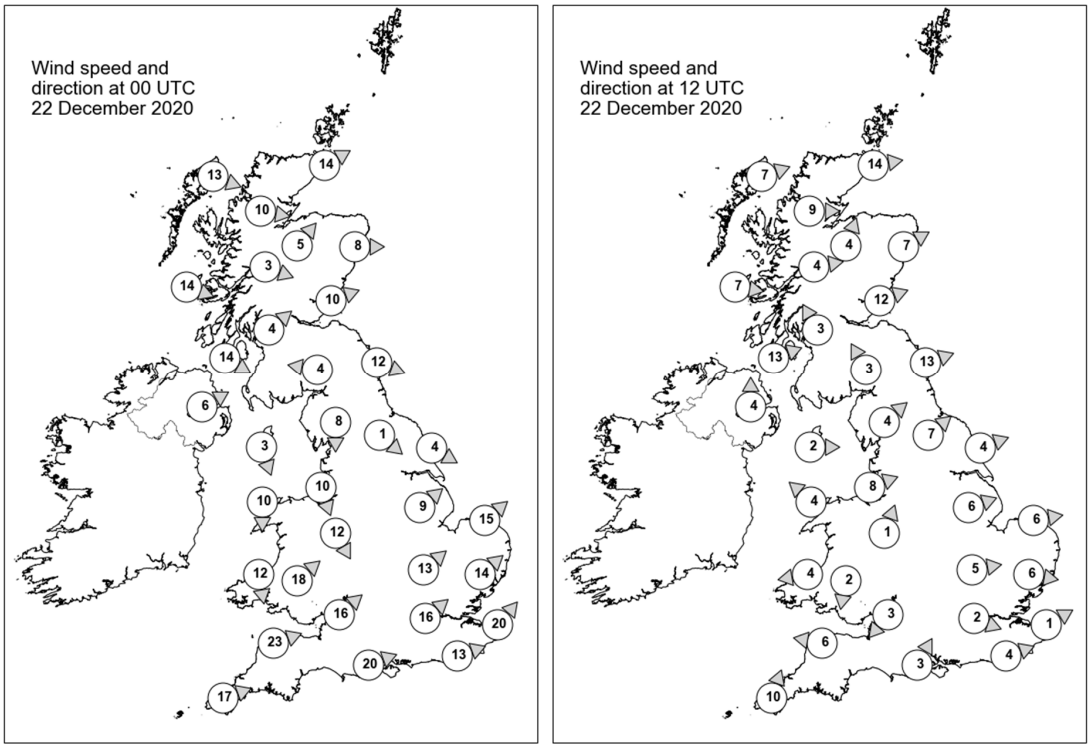

Daily Weather Summary for Tuesday 22 December 2020

Selected UK readings at (L) 0000 and (R) 1200 UTC

STATIONS		0000 UTC						1200 UTC					
NO	SITE	PRESS	WDIR	WSPD	CLOUD	TEMP	TDEW	PRESS	WDIR	WSPD	CLOUD	TEMP	TDEW
1	Lerwick	991.9	-	-	7	4.5	3.1	999.3	-	-	7	5.3	3.8
2	Wick	995.3	WSW	14	0	3.8	1.9	1004.3	W	14	0	5.4	3.4
3	Stornoway	997.6	WNW	13	0	4.9	2.7	1006.6	WSW	7	1	5.6	4.2
4	Loch Glascarnoch	998.7	W	10	8	4.1	2.5	1007.4	W	9	8	4.1	2.9
5	Aviemore	999.6	SW	5	0	2.0	0.3	1007.9	SSW	4	0	4.5	1.8
6	Dyce	998.3	W	8	0	2.1	-2.6	1007.2	WSW	7	0	5.8	0.6
7	Tulloch Bridge	1001.4	WNW	3	8	3.4	2.2	1009.6	W	4	7	4.3	2.3
8	Tiree	1002.1	WNW	14	5	6.9	3.1	1009.3	W	7	2	6.3	3.8
9	Leuchars	1000.0	WSW	10	0	1.8	-0.1	1008.5	WSW	12	0	5.7	2.7
10	Bishopton	1002.4	SW	4	6	2.2	1.0	1010.2	SSE	3	5	4.8	3.8
11	Machrihanish	1003.0	WNW	14	8	7.6	4.1	1010.8	WSW	13	4	7.2	4.7
12	Boulmer	1000.1	WNW	12	4	5.7	2.7	1009.8	WSW	13	0	5.4	2.7
13	Eskdalemuir	1002.6	E	4	0	1.7	-0.5	1012.0	SSE	3	7	2.4	2.4
14	Aldergrove	1005.2	WSW	6	2	1.4	0.5	1012.1	S	4	6	3.1	2.7
15	Shap	1002.6	N	8	8	4.2	3.3	1012.2	SW	4	0	5.5	2.3
16	Leeming	1000.9	NW	1	7	5.9	5.9	1012.0	SW	7	0	5.5	2.9
17	Ronaldsway	1004.2	NNW	3	7	6.4	3.3	1012.3	W	2	5	7.2	4.0
18	Bridlington	999.6	WNW	4	8	7.9	7.6	1011.6	WSW	4	0	6.2	2.7
19	Crosby	1002.9	NNW	10	8	7.8	7.6	1012.9	WSW	8	1	7.0	4.2
20	Valley	1004.4	N	10	8	7.9	6.0	1012.6	SE	4	1	4.6	3.2
21	Waddington	999.9	SW	9	8	11.6	10.5	1012.6	WSW	6	7	5.2	3.5
22	Shawbury	1002.0	NNW	12	8	8.6	8.1	1014.0	SSW	1	5	5.1	4.1
23	Weybourne	1000.2	SW	15	8	12.7	12.1	1012.9	W	6	0	7.0	4.2
24	Bedford	1001.7	SW	13	8	12.6	11.8	1013.4	W	5	8	6.8	4.3
25	Aberporth	1004.7	N	12	8	8.5	8.5	1011.9	E	4	8	7.4	6.0
26	Sennybridge	1002.7	SW	18	8	10.4	10.3	1012.6	N	2	7	6.2	5.8
27	Wattisham	1002.6	SW	14	8	12.4	11.8	1012.9	W	6	8	8.6	7.1
28	Almondsbury	1004.0	SW	16	7	12.1	11.4	1012.9	NE	3	8	8.6	8.0
29	Heathrow	1004.5	SW	16	8	13.5	11.7	1013.3	WNW	2	8	11.2	8.9
30	Manston	1005.0	SW	20	8	13.3	12.1	1013.5	WSW	1	5	10.6	9.5
31	Chivenor	1005.9	WSW	23	-	12.0	11.3	1011.4	E	6	-	10.3	9.8
32	Exeter	1006.7	-	-	7	13.1	11.9	1011.7	-	-	7	12.2	11.5
33	Herstmonceux	1006.8	WSW	13	8	12.5	12.5	1013.7	WSW	4	8	11.8	10.0
34	Hurn	1006.9	WSW	20	7	13.1	12.2	1013.1	SSW	3	8	12.0	10.8
35	Camborne	1008.8	WSW	17	8	12.0	11.3	1011.2	SSW	10	8	11.7	11.6

Daily Weather Summary for Tuesday 22 December 2020

Selected European readings at (L) 0000 and (R) 1200 UTC

STATIONS		0000 UTC						1200 UTC					
NO	SITE	PRESS	WDIR	WSPD	CLOUD	TEMP	TDEW	PRESS	WDIR	WSPD	CLOUD	TEMP	TDEW
1	Murmansk	1002.5	SSW	6	7	1.6	-0.6	1005.4	SW	2	7	-0.1	-1.1
2	Helsinki	1015.1	SSW	12	9	4.0	3.9	1014.0	S	10	8	4.3	3.1
3	Stockholm	1013.4	SSW	4	-	3.6	3.2	1005.6	SE	12	-	5.7	4.2
4	Oslo	-	-	-	-	-	-	-	-	-	-	-	-
5	Reykjavik	1005.8	SW	1	3	-2.2	-6.7	1015.3	N	8	1	-2.8	-7.4
6	Moscow	1032.1	-	0	8	0.9	-0.4	1030.1	S	2	8	-3.5	-4.5
7	Kiev	1033.9	S	4	8	-3.7	-5.2	1029.5	SSE	2	8	-1.6	-3.3
8	Warsaw	1024.2	SE	6	8	2.3	1.9	1014.3	SE	10	8	2.4	1.5
9	Berlin	1013.9	SSE	10	-	4.9	2.4	1007.9	SW	10	-	12.5	10.6
10	De Bilt	1005.0	SW	14	8	13.0	12.3	1013.0	W	8	8	10.2	8.3
11	Dublin	1006.8	W	6	3	1.6	0.7	1012.1	WNW	6	7	5.5	2.4
12	Cork	1008.1	NNW	10	7	5.3	4.4	1010.1	ENE	12	7	4.7	2.0
13	Sofia	1028.6	-	0	8	2.8	1.3	1027.1	-	0	7	4.9	1.7
14	Belgrade	1027.5	SE	6	6	3.5	1.2	1024.3	SE	4	3	9.2	1.2
15	Budapest	1027.6	E	4	-	3.9	2.9	1023.7	SSE	4	-	3.5	3.5
16	Prague	1020.2	S	4	-	2.8	0.9	1015.0	WSW	6	6	11.6	7.7
17	Munich	1020.5	S	6	7	6.4	4.8	1019.6	W	16	8	12.2	7.7
18	Strasbourg	1018.9	S	10	8	10.2	8.5	1019.9	S	10	8	13.5	11.5
19	Paris	1016.2	SW	15	8	13.5	12.1	1018.2	SW	12	8	14.8	13.0
20	Jersey	1012.2	SW	19	8	13.0	12.5	1015.3	SW	14	7	12.1	11.6
21	Milan	1026.3	W	3	-	8.0	7.8	1025.2	WSW	3	-	9.8	7.7
22	Marseille	1026.6	SSE	4	-	7.9	7.6	1026.1	W	5	8	9.5	9.0
23	Bordeaux	1025.0	S	5	8	14.2	12.9	1023.5	SSE	4	-	16.8	12.3
24	Rome	1026.7	E	3	-	5.6	5.5	1026.8	ESE	4	6	14.3	9.4
25	Ajaccio	1027.3	NE	5	-	10.6	9.7	1027.2	NNE	5	8	14.7	10.5
26	Barcelona	1028.4	N	9	1	9.7	6.6	1027.1	WSW	10	1	15.6	10.3
27	Majorca	1029.4	NE	2	2	7.3	6.6	1028.5	WSW	7	2	16.8	12.0
28	Madrid	1031.5	-	0	8	8.1	7.6	1029.7	W	1	8	7.4	6.4
29	Lisbon	1028.1	-	-	-	12.6	11.8	1025.8	-	-	-	14.3	10.1
30	Athens	1025.8	N	2	-	12.1	6.1	1025.2	N	5	5	14.6	6.6
31	Malta	1025.2	NE	5	2	15.0	13.0	1026.3	ENE	7	6	16.5	14.2
32	Gibraltar	1027.9	E	12	6	15.8	13.1	1027.4	ENE	15	6	16.1	13.4

Daily Weather Summary for Tuesday 22 December 2020

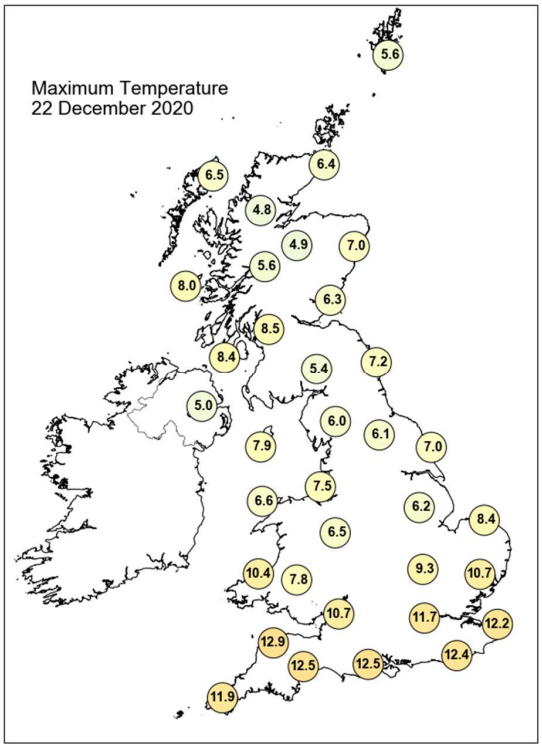

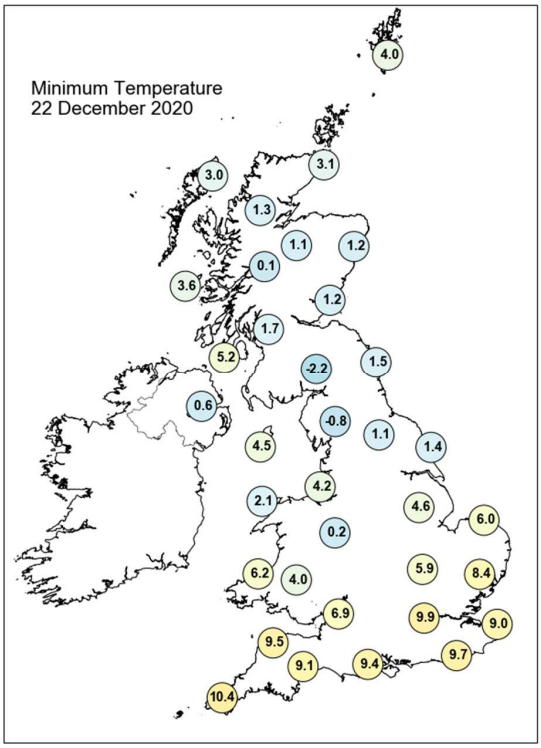

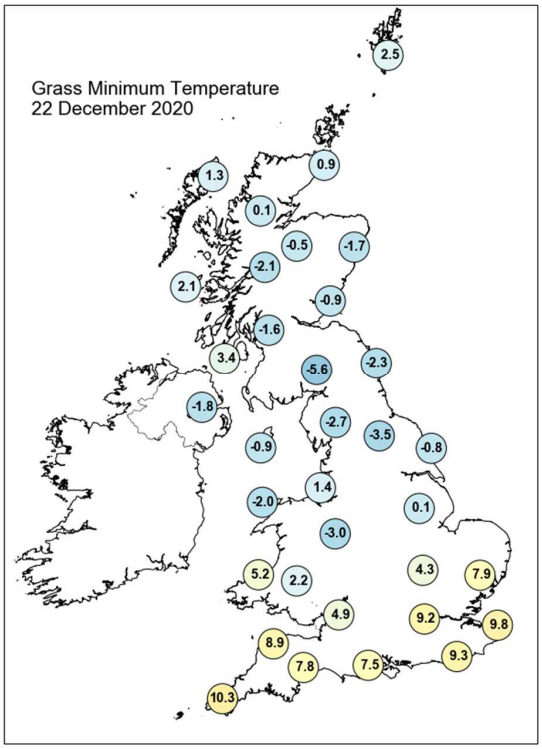

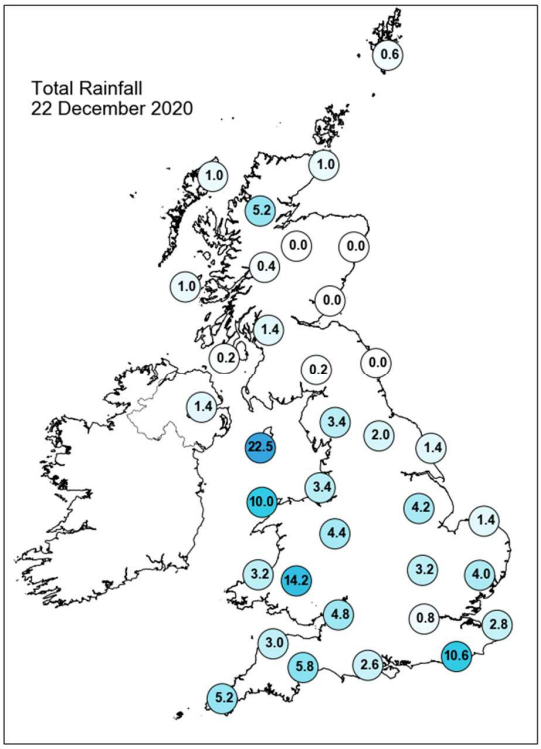

Daily Weather Summary for Tuesday 22 December 2020

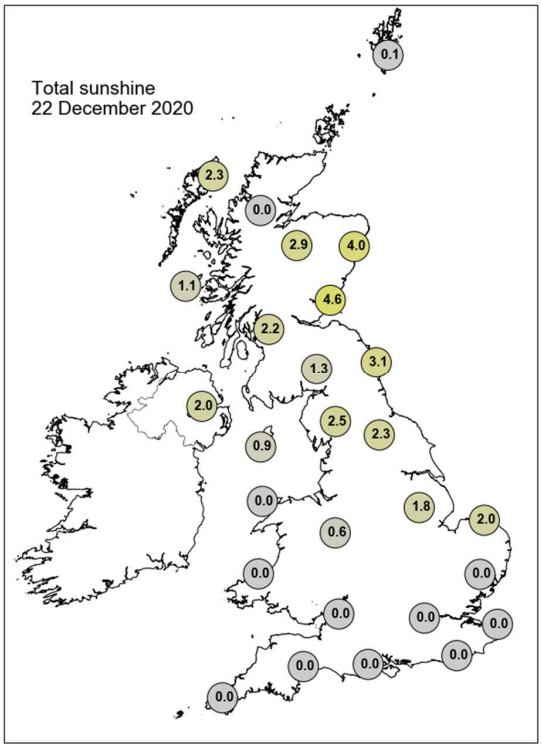

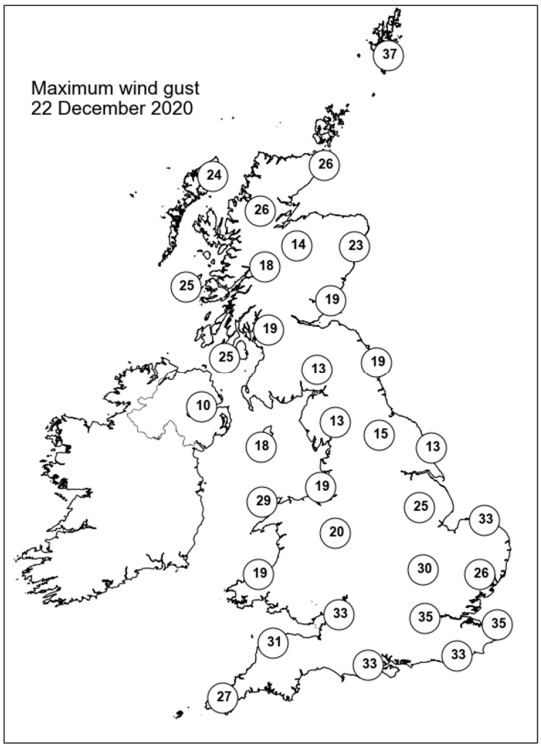

None of the selected stations observed a day of sleet or snow falling or non-zero snow depth at 0900 UTC.

Daily Weather Summary for Wednesday 23 December 2020

This day's summary created 30/12/2020 03:00

Summary of the UK Weather for Wednesday 23 December 2020

Wednesday began cloudy across England and Wales with outbreaks of rain over central and northern parts of England and Northern Ireland. The rain persisted through the early hours and become heavy for northern England. Strong winds and coastal gales developed in the Irish Sea. It was a cold morning for Scotland, Northern Ireland and northern England where there were some clear skies but also showers, whilst the rest of England and Wales was mild for late December. Throughout the morning there were heavy showers across England, Wales, and northwestern Scotland and more persistent rain over the north of England and southern Scotland. The rest of Scotland and Northern Ireland remained largely dry but cloudy bar the odd isolated shower. This pattern continued through the afternoon other than for clearer spells developing over Northern Ireland and much of Scotland, and for showers becoming more scattered over the southeast. Going into the evening, quite heavy rain lingered over the Midlands and southern England, and much of Wales, more showery further north. This cleared to the east overnight. Temperatures remained average for most.

Daily Extremes

Highest Maximum	**14.0°C** Kew Gardens (Greater London, 6mAMSL)
Lowest Maximum	**2.2°C** Dalwhinnie No 2 (Inverness-shire, 351mAMSL)
Highest Minimum	**11.7°C** Swanage (Dorset, 10mAMSL)
Lowest Minimum	**-3.9°C** Braemar No 2 (Aberdeenshire, 327mAMSL)
Lowest Grass Minimum	**-6.2°C** Drummond Castle (Perthshire (in Tayside Region), 113mAMSL)
Most Rainfall	**64.3mm** Blackpitts Gate (Somerset, 410mAMSL)
Most Sunshine	**2.9hr** Kirkwall (Orkney, 26mAMSL)
Highest Gust	**54Kt 62mph** Berry Head (Devon, 58mAMSL) also Wight: Needles Old Battery (Isle Of Wight, 80mAMSL)
Highest Gust (mountain)	**69Kt 79mph** Cairngorm Summit (Inverness-shire, 1237mAMSL)
Greatest Snow Depth at 0900 UTC	No non-zero values

mAMSL refers to station elevation in metres above mean sea level

Daily Weather Summary for Wednesday 23 December 2020

North Atlantic and Europe analysis charts and satellite images at 0000 UTC

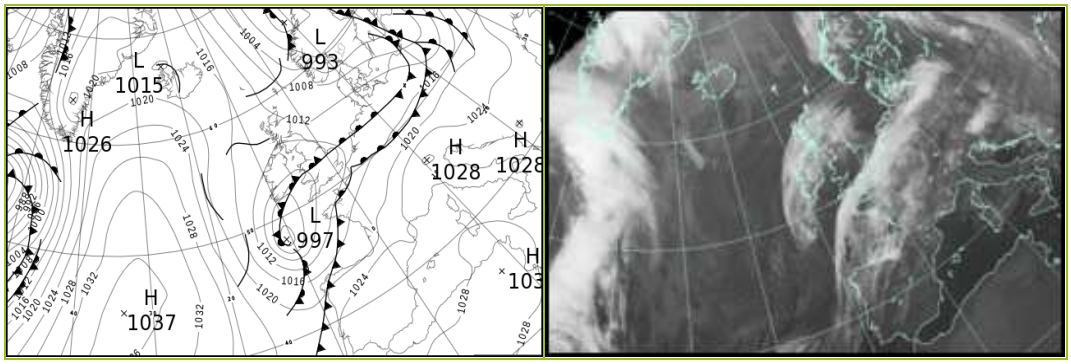

North Atlantic and Europe analysis charts and satellite images at 1200 UTC

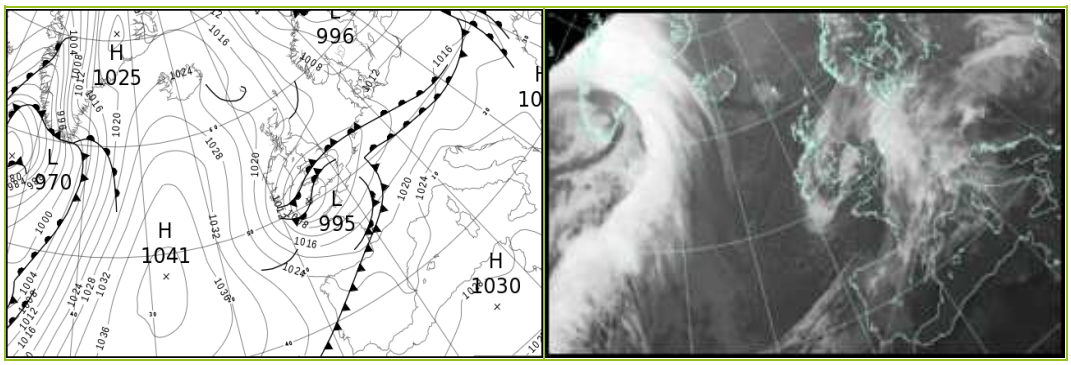

All satellite imagery copyright Met Office and EUMETSAT (European Organisation for the Exploitation of Meteorological Satellites). These show infra-red images from the geostationary MSG satellite. The rainfall rates are derived from both rain-radar and satellite data.

Daily Weather Summary for Wednesday 23 December 2020

UK satellite and rain-radar precipitation rates at (L) 0000 and (R) 1200 UTC



UK wind speed and direction at (L) 0000 and (R) 1200 UTC

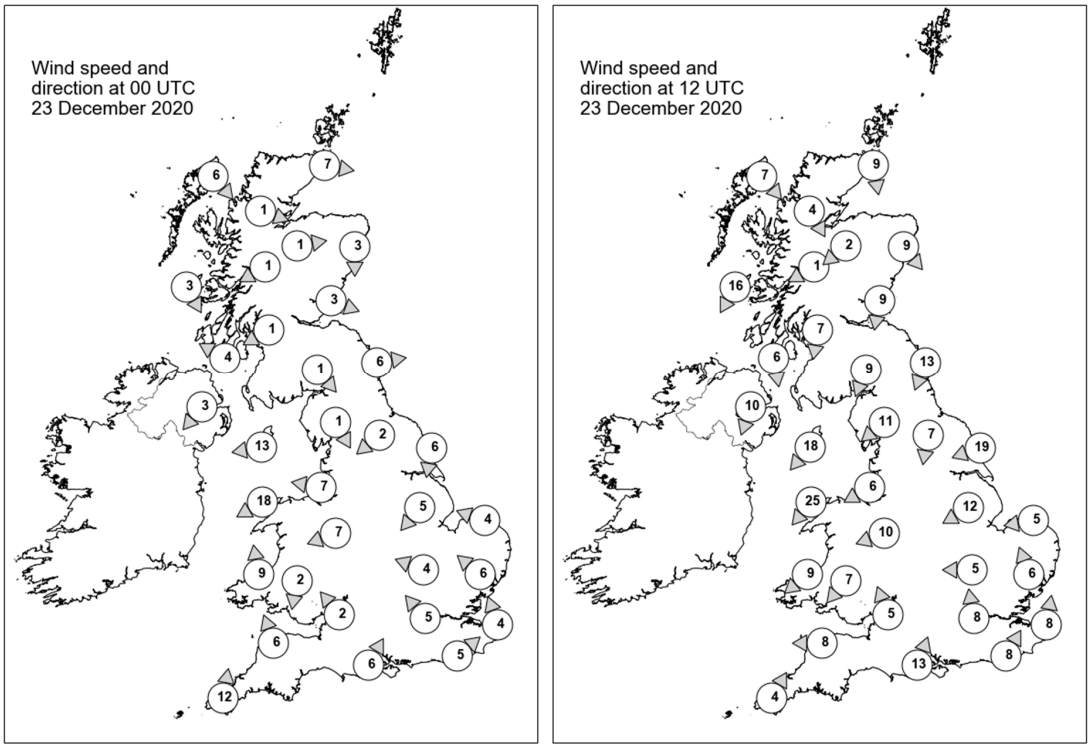

Daily Weather Summary for Wednesday 23 December 2020

Selected UK readings at (L) 0000 and (R) 1200 UTC

STATIONS		0000 UTC						1200 UTC					
NO	SITE	PRESS	WDIR	WSPD	CLOUD	TEMP	TDEW	PRESS	WDIR	WSPD	CLOUD	TEMP	TDEW
1	Lerwick	1009.1	-	-	2	3.6	2.1	1014.9	-	-	2	2.5	0.9
2	Wick	1011.4	W	7	8	2.9	2.1	1016.7	N	9	0	4.3	0.0
3	Stornoway	1012.8	NW	6	0	0.8	0.4	1018.5	NW	7	1	3.3	2.2
4	Loch Glascarnoch	1013.1	WNW	1	7	0.7	0.5	1018.0	NNW	4	7	2.3	1.5
5	Aviemore	1013.2	W	1	8	0.3	-0.1	1016.4	NE	2	8	2.2	2.1
6	Dyce	1012.3	N	3	8	0.6	-0.9	1014.9	NW	9	6	3.4	2.1
7	Tulloch Bridge	1014.0	ENE	1	6	-0.1	-0.1	1017.6	ENE	1	8	0.1	0.1
8	Tiree	1012.1	NNW	3	8	5.1	2.8	1016.8	NNE	16	4	6.8	3.9
9	Leuchars	1012.2	WNW	3	8	1.0	0.4	1014.3	N	9	2	4.8	2.1
10	Bishopton	1012.0	ENE	1	8	2.1	2.0	1014.6	N	7	7	4.4	1.6
11	Machrihanish	1011.4	ESE	4	8	3.2	2.6	1014.2	N	6	3	5.7	3.3
12	Boulmer	1012.1	W	6	8	2.8	1.4	1011.7	NNE	13	8	6.0	3.9
13	Eskdalemuir	1012.7	NW	1	8	1.4	1.4	1012.9	NNE	9	8	3.1	2.6
14	Aldergrove	1011.4	NE	3	8	1.9	1.8	1012.8	NNE	10	0	6.2	3.8
15	Shap	1012.1	NNW	1	8	1.6	0.7	1010.6	NE	11	8	3.4	2.1
16	Leeming	1011.9	NE	2	8	1.0	0.9	1009.4	N	7	8	5.1	4.6
17	Ronaldsway	1009.6	E	13	8	7.2	4.4	1009.4	NE	18	8	4.9	3.1
18	Bridlington	1011.6	N	6	8	4.4	2.9	1007.9	ENE	19	8	6.1	5.6
19	Crosby	1010.0	E	7	8	4.6	2.9	1005.8	ENE	6	7	6.1	4.8
20	Valley	1007.7	ENE	18	8	5.6	4.6	1005.3	NE	25	8	5.6	4.7
21	Waddington	1011.2	NE	5	8	3.7	3.1	1004.8	ENE	12	9	7.4	7.0
22	Shawbury	1009.2	ENE	7	8	5.0	4.7	1003.3	ENE	10	8	6.3	5.5
23	Weybourne	1011.2	ESE	4	8	6.0	5.1	1004.6	E	5	8	8.6	8.6
24	Bedford	1010.1	ESE	4	8	7.4	7.4	1003.1	E	5	8	10.3	10.3
25	Aberporth	1006.3	S	9	8	10.2	10.2	1000.2	NE	9	8	8.4	7.9
26	Sennybridge	1008.5	N	2	8	5.0	5.0	1000.8	NE	7	8	6.9	6.8
27	Wattisham	1010.5	SE	6	9	8.8	8.7	1004.2	SSE	6	8	11.1	11.1
28	Almondsbury	1008.6	SE	2	8	9.8	9.6	1000.2	SSE	5	8	11.3	10.1
29	Heathrow	1010.2	SE	5	7	11.1	10.7	1002.8	S	8	8	12.7	11.5
30	Manston	1011.1	SSE	4	8	11.2	11.1	1004.8	S	8	8	12.0	11.1
31	Chivenor	1007.6	SSE	6	-	11.3	10.2	996.7	E	8	-	11.4	10.4
32	Exeter	1008.4	-	-	8	11.7	11.3	997.1	-	-	8	11.4	10.9
33	Herstmonceux	1011.1	SW	5	8	11.7	11.7	1004.1	SSW	8	8	12.9	12.2
34	Hurn	1009.4	SSW	6	8	12.3	11.9	1001.5	SSW	13	8	11.9	9.8
35	Camborne	1007.1	S	12	8	11.5	11.2	996.1	SSW	4	8	11.2	11.1

Daily Weather Summary for Wednesday 23 December 2020

Selected European readings at (L) 0000 and (R) 1200 UTC

STATIONS		0000 UTC						1200 UTC					
NO	SITE	PRESS	WDIR	WSPD	CLOUD	TEMP	TDEW	PRESS	WDIR	WSPD	CLOUD	TEMP	TDEW
1	Murmansk	1010.0	S	6	7	-1.7	-3.1	1012.0	S	2	8	-1.3	-3.5
2	Helsinki	1008.1	SSE	8	8	1.7	1.0	1002.1	S	10	8	1.0	0.6
3	Stockholm	1000.6	WSW	6	-	5.0	4.0	1002.6	W	10	-	5.0	2.2
4	Oslo	-	-	-	-	-	-	-	-	-	-	-	-
5	Reykjavik	1019.1	NE	2	7	-1.7	-3.4	1026.0	SW	1	7	0.7	-4.7
6	Moscow	1025.5	SSW	2	8	-2.5	-4.3	1021.9	SSE	6	6	-3.7	-7.0
7	Kiev	1024.3	S	6	8	-2.5	-4.1	1018.1	S	6	8	-0.9	-1.8
8	Warsaw	1011.5	WNW	19	8	8.4	7.0	1015.9	W	8	5	5.2	1.9
9	Berlin	1015.1	NW	4	-	6.7	3.6	1013.5	SSE	6	-	7.4	5.0
10	De Bilt	1013.3	SE	4	8	9.0	8.9	1006.9	SSE	4	8	11.2	11.1
11	Dublin	1009.2	E	12	8	5.7	4.1	1009.6	NNE	23	8	5.4	3.5
12	Cork	1005.2	N	17	8	3.7	3.5	1008.2	N	19	7	4.9	2.9
13	Sofia	1026.1	-	0	7	2.9	2.2	1021.9	WNW	4	4	11.9	4.9
14	Belgrade	1023.6	S	2	8	7.3	4.9	1021.5	W	2	1	15.0	6.4
15	Budapest	1021.8	SW	4	-	4.8	4.8	1018.1	S	4	-	10.6	7.1
16	Prague	1016.1	SSW	2	-	10.9	9.2	1014.7	S	4	-	11.0	9.2
17	Munich	1019.9	WSW	8	5	11.3	7.2	1015.5	SSW	4	8	12.8	7.0
18	Strasbourg	1018.6	SSW	12	8	14.0	10.6	1014.1	S	8	8	13.7	9.5
19	Paris	1016.6	SW	2	8	12.8	12.2	1011.1	SSW	12	8	12.8	11.5
20	Jersey	1011.5	S	13	8	12.6	12.5	1004.3	SSW	19	8	11.5	8.3
21	Milan	1025.6	-	0	7	8.8	8.3	1024.8	SE	2	7	9.5	8.8
22	Marseille	1025.2	NE	5	8	9.2	8.6	1022.9	SSE	12	8	15.5	13.0
23	Bordeaux	1019.3	SSE	4	7	11.8	11.0	1019.5	WSW	10	8	13.7	12.1
24	Rome	1026.7	E	3	4	8.1	7.9	1026.7	ENE	5	7	14.3	10.4
25	Ajaccio	1027.3	NE	2	8	12.3	10.9	1026.6	S	2	8	16.9	11.0
26	Barcelona	1025.2	W	6	2	12.2	10.5	1022.9	WSW	11	8	15.7	12.6
27	Majorca	1027.1	-	0	4	8.5	8.0	1024.9	SW	6	2	17.5	12.7
28	Madrid	1027.2	-	0	9	6.6	6.4	1027.2	SSE	6	8	7.2	6.9
29	Lisbon	1024.0	-	-	-	12.5	11.9	1025.7	-	-	-	16.6	12.4
30	Athens	1025.4	N	2	-	11.9	6.3	1023.8	WSW	3	1	16.2	9.7
31	Malta	1027.5	W	4	1	12.0	11.7	1027.5	WNW	8	1	17.4	12.7
32	Gibraltar	1026.5	E	11	7	16.0	13.3	1026.8	W	2	3	17.0	12.5

Daily Weather Summary for Wednesday 23 December 2020

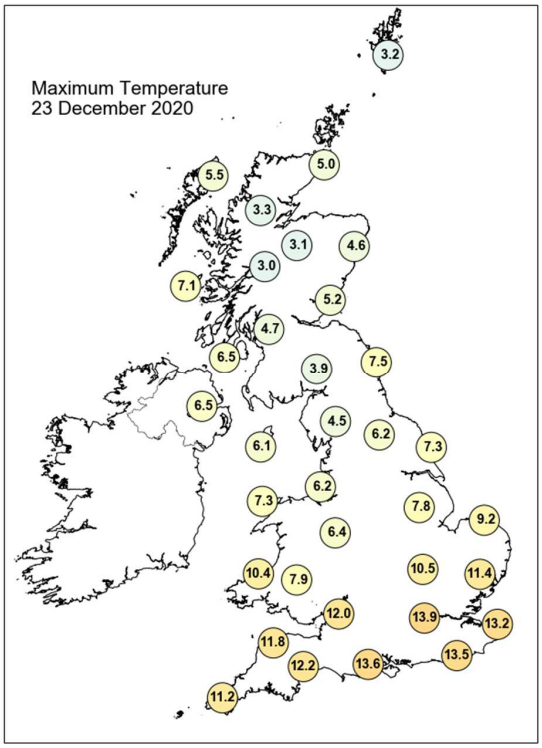

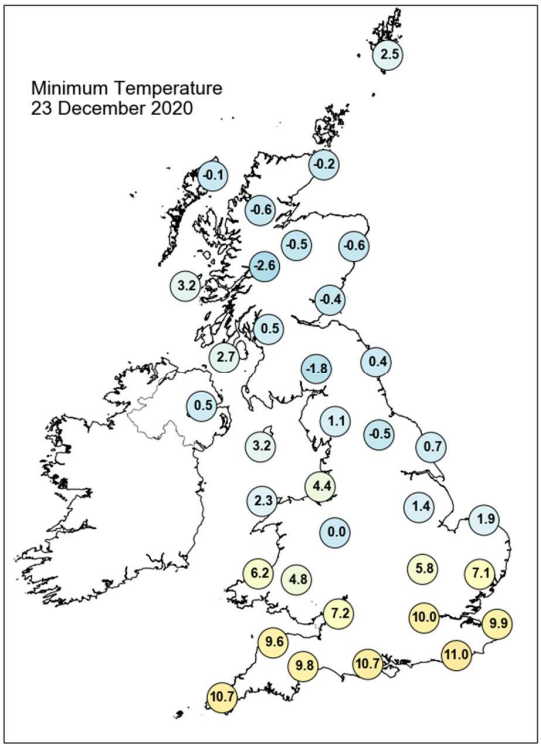

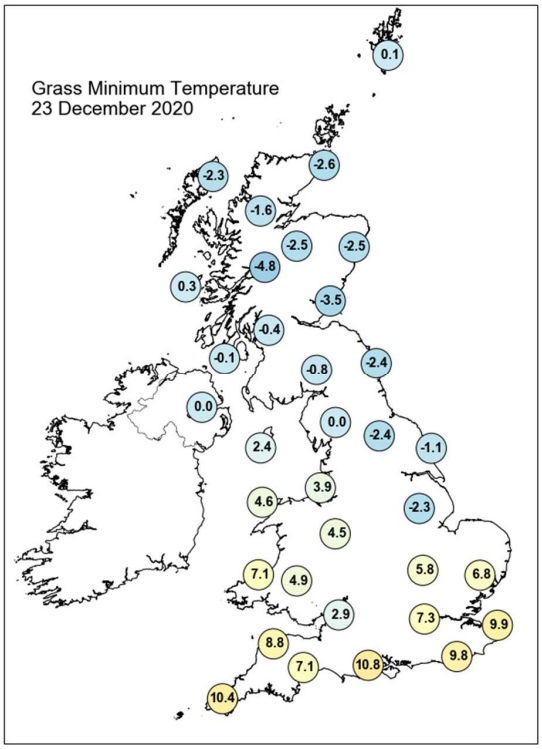

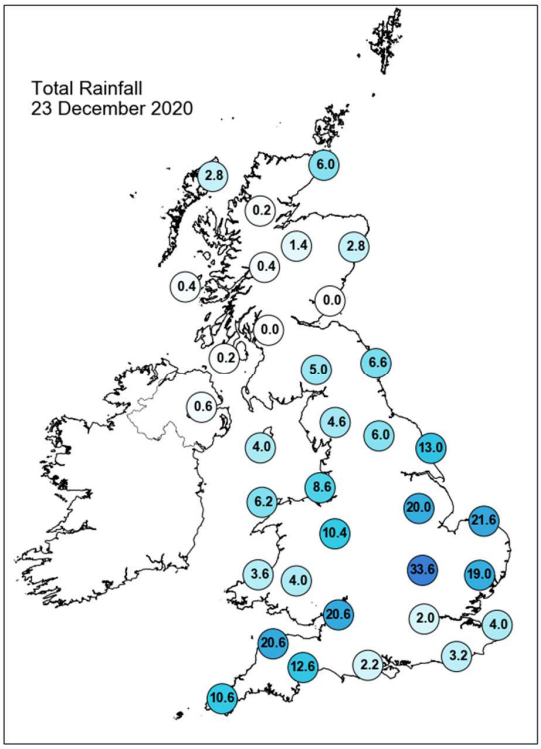

Daily Weather Summary for Wednesday 23 December 2020

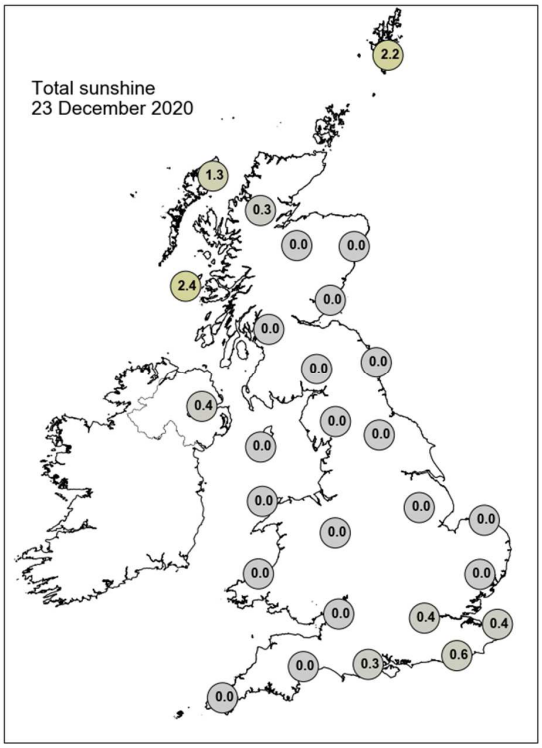

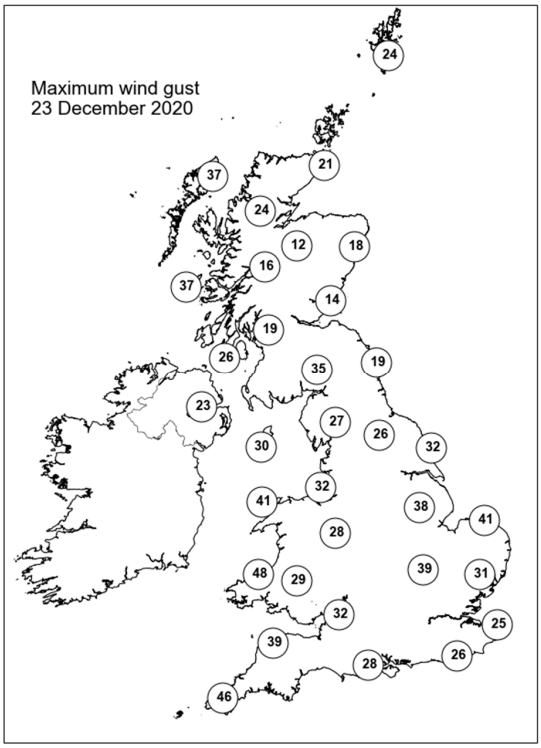

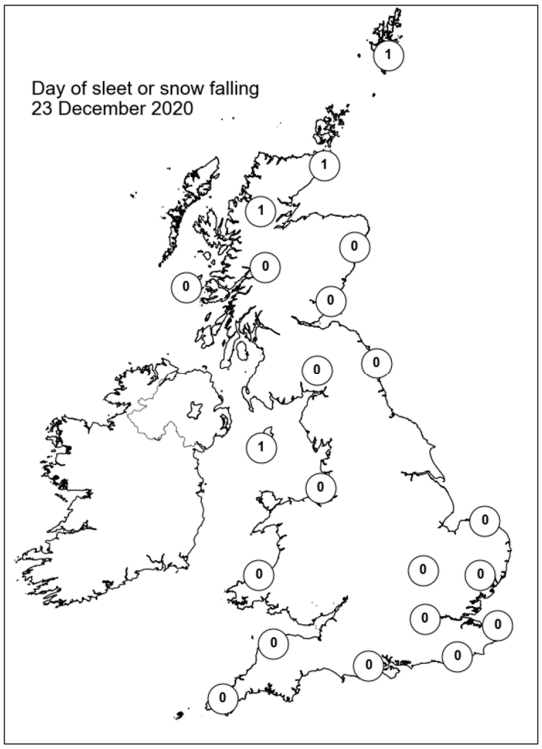

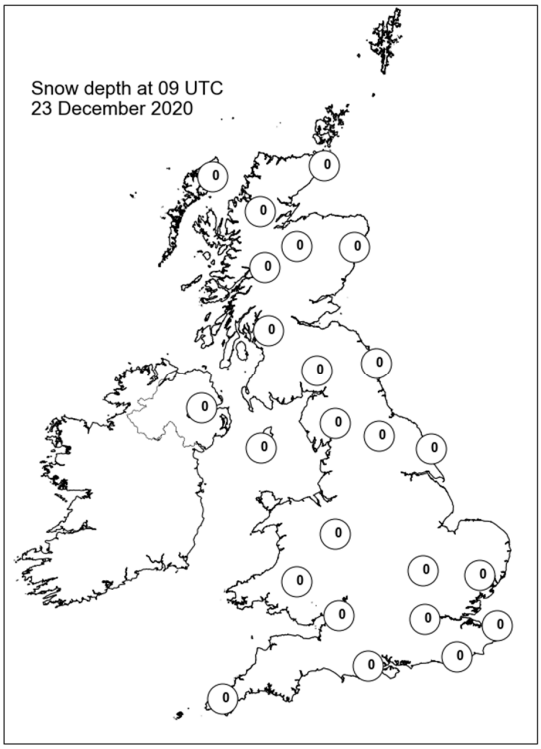

Daily Weather Summary for Thursday 24 December 2020

This day's summary created 31/12/2020 03:00

Summary of the UK Weather for Thursday 24 December 2020

During the early hours of Christmas Eve a band of rain, heavy at times, pushed southeast across central and southern areas. Wintry showers and hill snow occurred in the colder air mass across much of Scotland, Northern Ireland and later along the east coast of England. Clearer skies followed behind the cloud and rain before clearing by mid-morning. Clearer skies allowed for frost to form in places. It was blustery for many in the north with wintry showers impacting the east coast of the UK and the north of Scotland throughout the day, stretching further inland at times, with a few locations seeing a light covering of snow. A line of convergence over the far southwest and western areas of Wales saw showers, at times wintry. Elsewhere it was largely dry with sunny spells and feeling cold. Patchy cloud developed widely across England through the afternoon within the north-north-easterly flow, with continued wintry showers over much of the eastern half of the country. An ice warning was issued for overnight as temperatures fell widely below freezing.

Daily Extremes

Highest Maximum	**8.4°C** Scilly: St Marys Airport (Isles Of Scilly, 31mAMSL)
Lowest Maximum	**0.9°C** Cromdale (Moray (in Highland Region), 193mAMSL)
Highest Minimum	**7.5°C** Scilly: St Marys Airport (Isles Of Scilly, 31mAMSL)
Lowest Minimum	**-3.2°C** Altnaharra No 2 (Sutherland, 81mAMSL)
Lowest Grass Minimum	**-8.4°C** Edinburgh, Royal Botanic Garden No 2 (Midlothian (in Lothian Region), 28mAMSL)
Most Rainfall	**22.2mm** Fylingdales (North Yorkshire, 262mAMSL)
Most Sunshine	**6.0hr** Preston, Cove House (Dorset, 44mAMSL) also Dundrennan (Kirkcudbrightshire, 113mAMSL)
Highest Gust	**54Kt 62mph** Berry Head (Devon, 58mAMSL)
Highest Gust (mountain)	**64Kt 74mph** Cairngorm Summit (Inverness-shire, 1237mAMSL)
Greatest Snow Depth at 0900 UTC	**2cm** Copley (Durham, 253mAMSL) also Cromdale (Moray (in Highland Region), 193mAMSL) also Durris (Kincardineshire, 107mAMSL)

mAMSL refers to station elevation in metres above mean sea level

Daily Weather Summary for Thursday 24 December 2020

North Atlantic and Europe analysis charts and satellite images at 0000 UTC

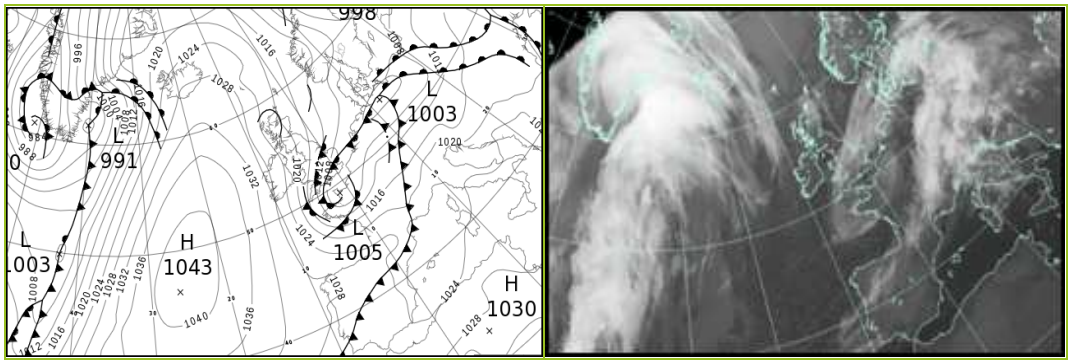

North Atlantic and Europe analysis charts and satellite images at 1200 UTC

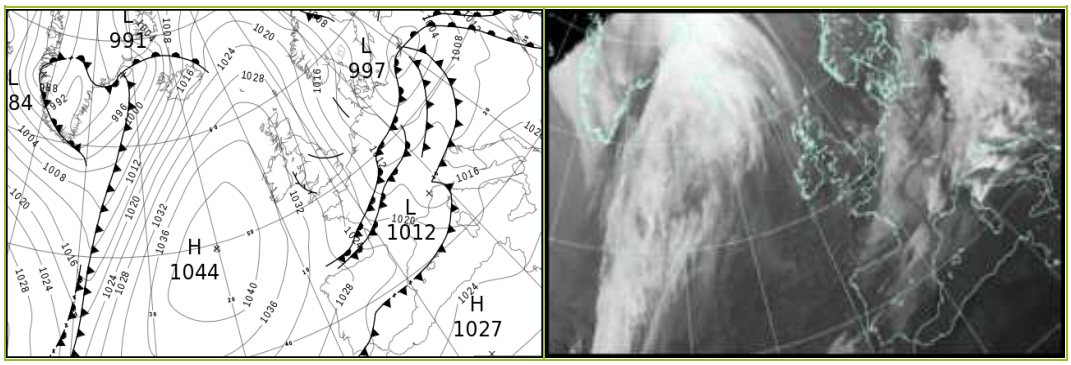

All satellite imagery copyright Met Office and EUMETSAT (European Organisation for the Exploitation of Meteorological Satellites). These show infra-red images from the geostationary MSG satellite. The rainfall rates are derived from both rain-radar and satellite data.

Daily Weather Summary for Thursday 24 December 2020

UK satellite and rain-radar precipitation rates at (L) 0000 and (R) 1200 UTC

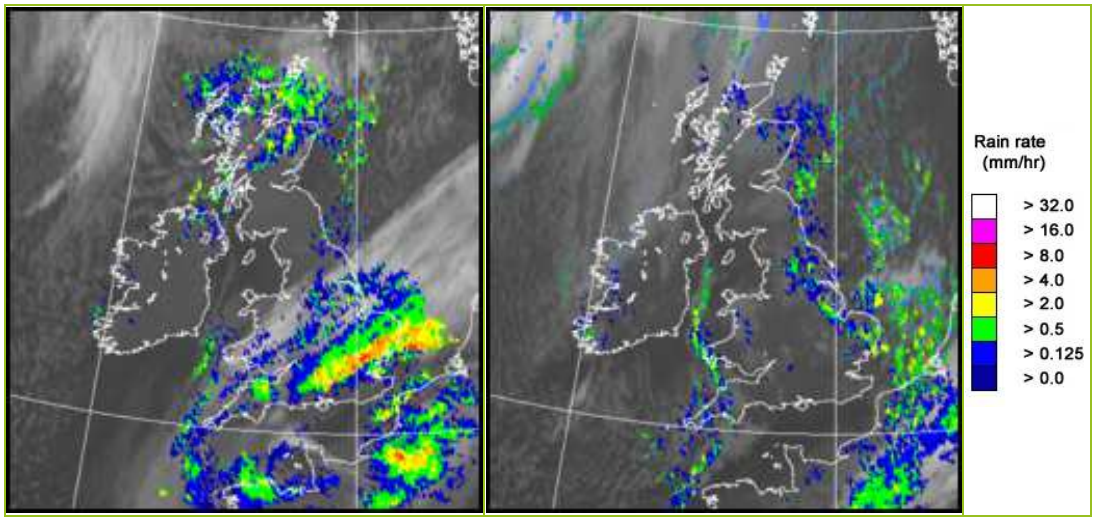

UK wind speed and direction at (L) 0000 and (R) 1200 UTC

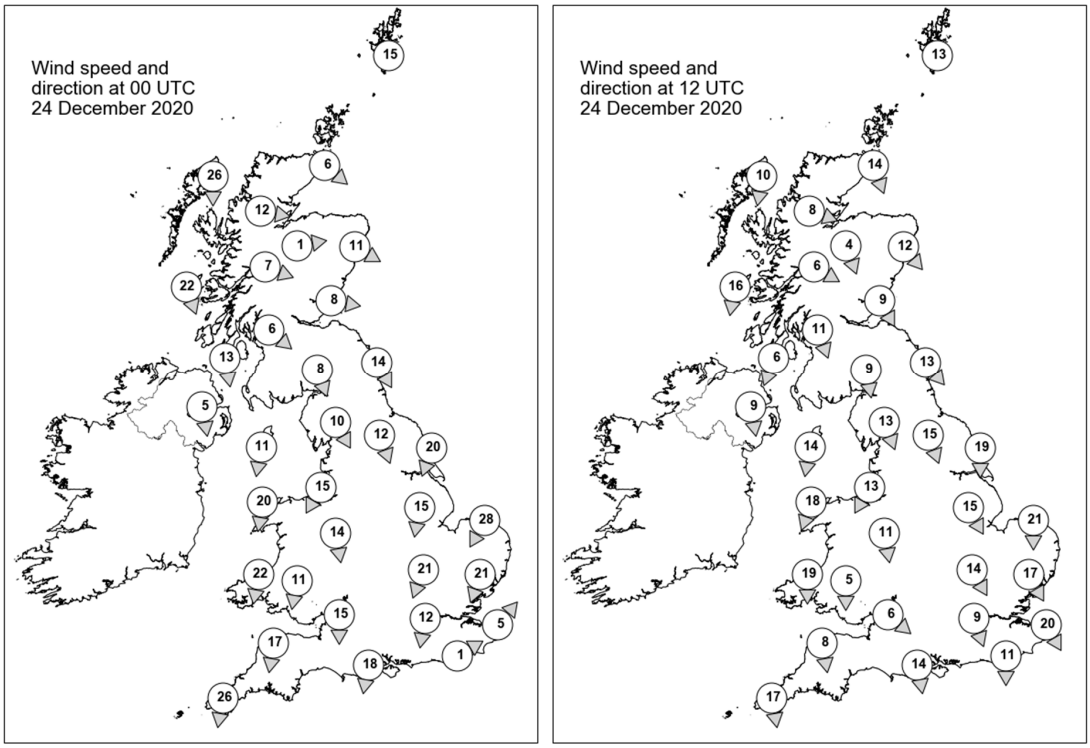

Daily Weather Summary for Thursday 24 December 2020

Selected UK readings at (L) 0000 and (R) 1200 UTC

STATIONS		0000 UTC						1200 UTC					
NO	SITE	PRESS	WDIR	WSPD	CLOUD	TEMP	TDEW	PRESS	WDIR	WSPD	CLOUD	TEMP	TDEW
1	Lerwick	1019.3	-	15	1	0.4	-2.4	1027.4	-	13	6	1.1	-0.8
2	Wick	1020.2	NW	6	8	0.2	-0.1	1029.8	NNW	14	8	3.0	0.1
3	Stornoway	1022.5	N	26	3	3.8	1.9	1033.5	N	10	8	3.9	-1.9
4	Loch Glascarnoch	1021.0	W	12	4	1.1	-1.1	1033.0	WNW	8	6	-0.2	-1.3
5	Aviemore	1020.8	W	1	8	1.0	0.0	1031.3	NNW	4	8	0.6	-2.5
6	Dyce	1019.1	WNW	11	4	1.8	-0.6	1028.2	NW	12	8	2.5	-0.7
7	Tulloch Bridge	1022.5	WNW	7	8	1.6	0.3	1033.1	WNW	6	6	1.3	-4.2
8	Tiree	1024.1	NNW	22	6	5.2	-1.4	1033.6	N	16	5	5.0	-1.9
9	Leuchars	1019.7	W	8	2	1.7	-1.9	1029.1	NNW	9	5	3.2	-1.9
10	Bishopton	1021.6	NW	6	0	1.9	-2.3	1030.9	NNW	11	3	3.3	-2.4
11	Machrihanish	1023.0	N	13	6	5.4	1.8	1032.4	NNE	6	3	5.2	-2.0
12	Boulmer	1017.8	NNW	14	5	5.2	1.3	1026.1	NW	13	8	4.4	0.6
13	Eskdalemuir	1020.3	NNW	8	0	1.2	-2.2	1029.1	N	9	0	1.6	-3.4
14	Aldergrove	1024.0	N	5	6	3.2	1.9	1032.5	N	9	0	4.6	-1.4
15	Shap	1019.4	NNW	10	7	1.1	-0.5	1028.0	NNW	13	1	1.3	-2.3
16	Leeming	1016.6	NNW	12	7	4.5	1.4	1026.1	NNW	15	8	1.3	0.9
17	Ronaldsway	1021.4	N	11	0	4.1	-0.1	1029.8	N	14	1	4.8	-4.6
18	Bridlington	1013.2	NNE	20	8	6.8	3.3	1022.2	N	19	2	6.6	1.1
19	Crosby	1017.8	NNE	15	3	4.7	2.2	1027.5	NNE	13	0	4.6	0.0
20	Valley	1020.0	N	20	7	6.1	2.6	1029.5	NNE	18	2	5.4	0.4
21	Waddington	1012.3	N	15	8	6.0	4.3	1024.0	NNW	15	7	2.6	0.6
22	Shawbury	1015.5	N	14	8	5.7	3.8	1026.6	N	11	0	4.2	-0.6
23	Weybourne	1008.5	NNE	28	8	7.0	5.4	1019.9	N	21	5	6.5	2.8
24	Bedford	1009.7	NNE	21	8	5.6	4.2	1023.1	NNW	14	6	3.7	0.3
25	Aberporth	1017.0	N	22	8	6.8	4.6	1027.6	N	19	2	5.7	0.8
26	Sennybridge	1015.5	N	11	8	4.6	2.5	1027.1	N	5	1	3.8	-0.6
27	Wattisham	1006.2	NNE	21	8	6.0	4.8	1020.5	NNW	17	7	3.2	1.7
28	Almondsbury	1012.1	N	15	8	5.8	3.9	1026.0	NW	6	7	4.7	0.8
29	Heathrow	1007.1	N	12	8	7.1	5.0	1022.9	NNW	9	1	5.1	-0.2
30	Manston	1004.9	SW	5	7	7.6	6.8	1019.7	NNW	20	8	4.7	2.2
31	Chivenor	1014.4	N	17	-	7.5	3.5	1027.8	N	8	-	6.0	2.9
32	Exeter	1011.8	-	-	8	5.8	4.2	1026.5	-	-	5	7.4	1.3
33	Herstmonceux	1005.2	WSW	1	7	6.1	5.6	1021.0	N	11	1	5.3	0.6
34	Hurn	1007.9	N	18	7	6.1	3.8	1024.6	N	14	0	6.0	1.2
35	Camborne	1015.0	N	26	8	8.1	3.9	1028.9	N	17	7	7.6	-0.3

Daily Weather Summary for Thursday 24 December 2020

Selected European readings at (L) 0000 and (R) 1200 UTC

STATIONS		0000 UTC						1200 UTC					
NO	SITE	PRESS	WDIR	WSPD	CLOUD	TEMP	TDEW	PRESS	WDIR	WSPD	CLOUD	TEMP	TDEW
1	Murmansk	1013.5	ESE	2	7	-2.5	-5.4	1018.0	ESE	6	7	-7.8	-12.0
2	Helsinki	1002.6	WSW	6	8	2.4	1.3	1003.0	SW	6	1	0.4	-0.4
3	Stockholm	1005.2	WSW	4	-	-1.2	-1.4	1005.5	NW	4	-	-0.1	-1.6
4	Oslo	-	-	-	-	-	-	-	-	-	-	-	-
5	Reykjavik	-	-	-	8	-	-	-	-	-	8	-	-
6	Moscow	1020.7	SSE	2	8	-7.4	-9.1	1018.3	S	2	8	-3.9	-6.3
7	Kiev	1017.9	-	0	9	0.1	0.1	1013.8	SSE	4	8	0.5	0.2
8	Warsaw	1009.8	E	6	8	3.1	2.8	1002.3	SSW	4	7	10.1	8.2
9	Berlin	1003.9	SW	6	-	10.1	9.3	1001.9	W	14	-	6.5	3.1
10	De Bilt	1005.0	SSW	8	8	8.7	7.0	1012.9	NW	6	8	6.7	3.1
11	Dublin	1023.7	NW	12	2	2.0	0.3	1032.0	N	14	1	4.4	-0.2
12	Cork	1025.3	NNW	21	1	3.6	1.3	1034.4	NNW	14	1	5.4	1.9
13	Sofia	1023.8	-	0	2	3.3	2.3	1017.2	-	0	6	9.1	5.2
14	Belgrade	1019.6	SE	2	0	7.8	5.3	1013.7	S	4	6	15.8	6.0
15	Budapest	1015.4	SSE	2	-	6.9	6.6	1009.8	WSW	4	-	8.5	7.1
16	Prague	1009.7	SW	6	-	11.3	8.1	1007.0	SW	10	6	8.3	3.3
17	Munich	1014.0	W	2	7	9.5	8.2	1010.5	W	16	7	9.0	1.8
18	Strasbourg	1012.9	SSW	10	8	10.6	8.0	1012.1	SSW	14	7	8.5	5.2
19	Paris	1008.0	SSW	18	8	9.6	4.6	1016.8	N	13	8	7.0	5.1
20	Jersey	1005.1	N	15	7	8.8	7.8	1024.7	N	17	5	7.5	3.0
21	Milan	1020.7	S	1	-	8.7	8.7	1013.3	-	0	8	9.0	8.7
22	Marseille	1020.2	NE	2	8	12.9	12.1	1019.5	WNW	6	7	11.8	8.3
23	Bordeaux	1021.9	W	13	8	10.9	5.2	1021.6	WNW	12	8	10.1	9.0
24	Rome	1024.6	E	3	-	11.3	11.1	1019.6	S	9	5	16.2	12.0
25	Ajaccio	1023.6	ENE	4	7	10.9	9.2	1019.1	NE	4	8	13.0	11.2
26	Barcelona	1021.0	N	8	1	10.4	10.0	1022.1	S	5	7	14.7	9.5
27	Majorca	1022.2	E	2	2	7.9	7.5	1020.6	E	4	4	16.9	12.1
28	Madrid	1025.1	NNE	2	8	8.5	7.8	1023.7	NNW	3	8	9.7	7.6
29	Lisbon	1026.6	-	-	-	12.8	9.1	1026.1	-	-	-	13.2	2.1
30	Athens	1022.9	N	2	-	11.6	9.7	1019.6	SW	4	0	18.0	10.9
31	Malta	1026.8	W	5	2	12.7	11.1	-	-	-	-	-	-
32	Gibraltar	1025.1	WSW	5	0	15.0	13.0	1022.9	W	6	1	18.2	10.8

Daily Weather Summary for Thursday 24 December 2020

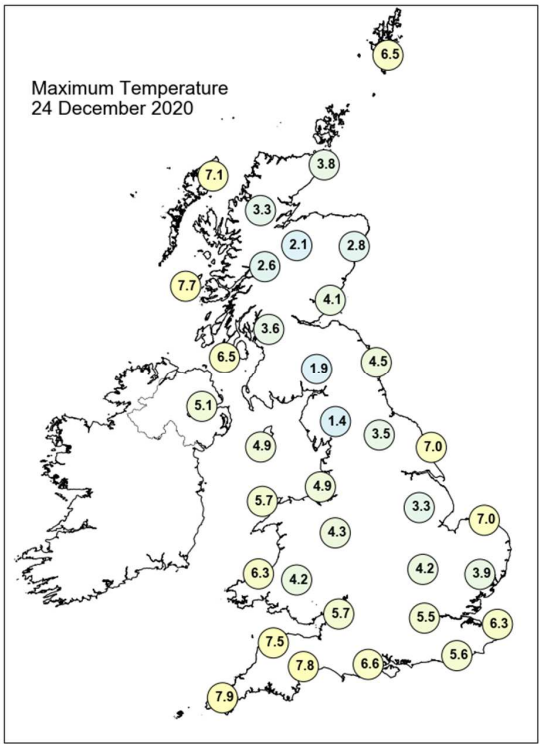

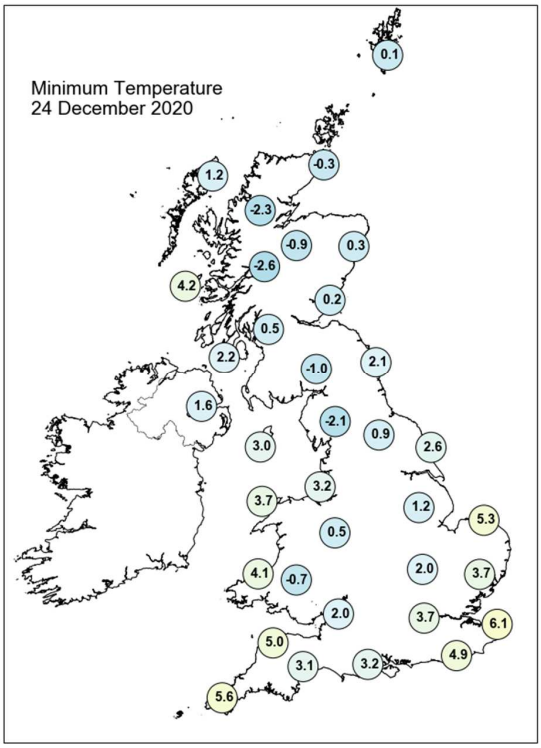

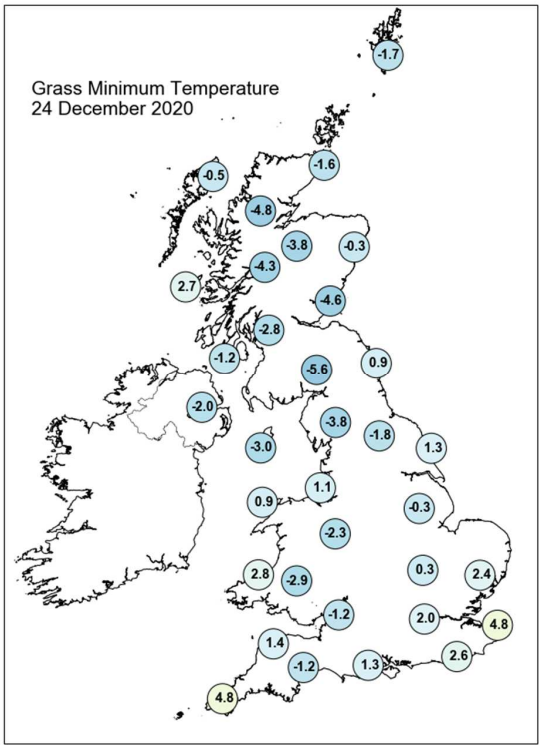

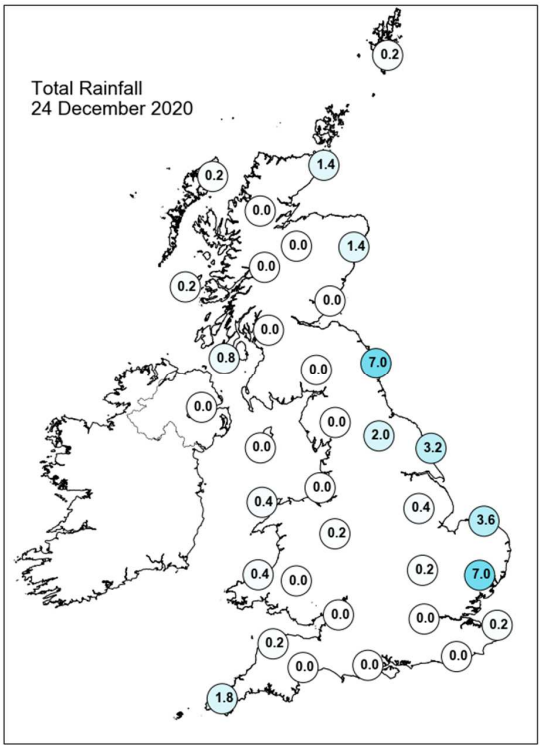

Daily Weather Summary for Thursday 24 December 2020

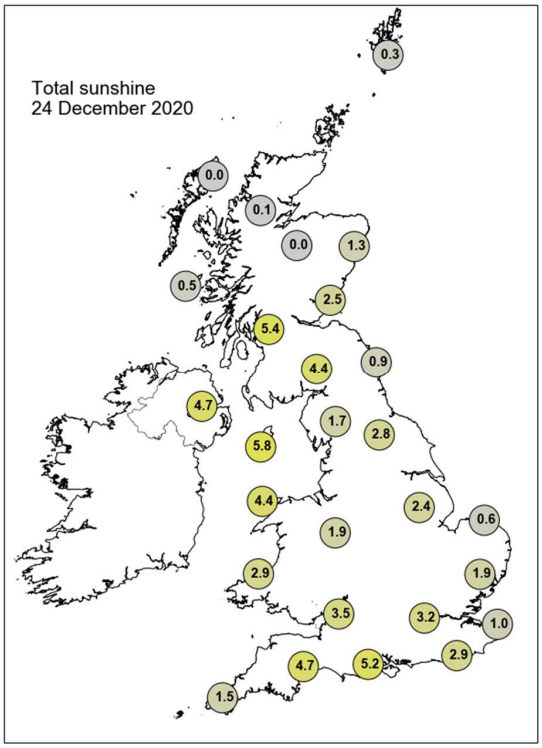

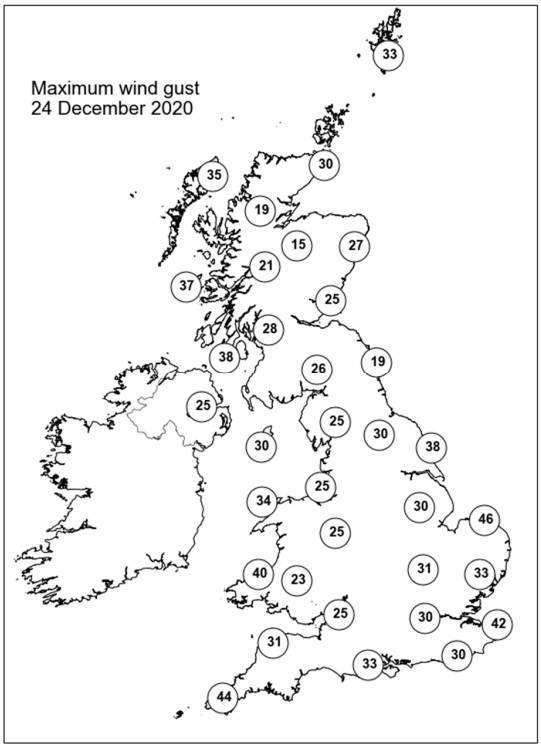

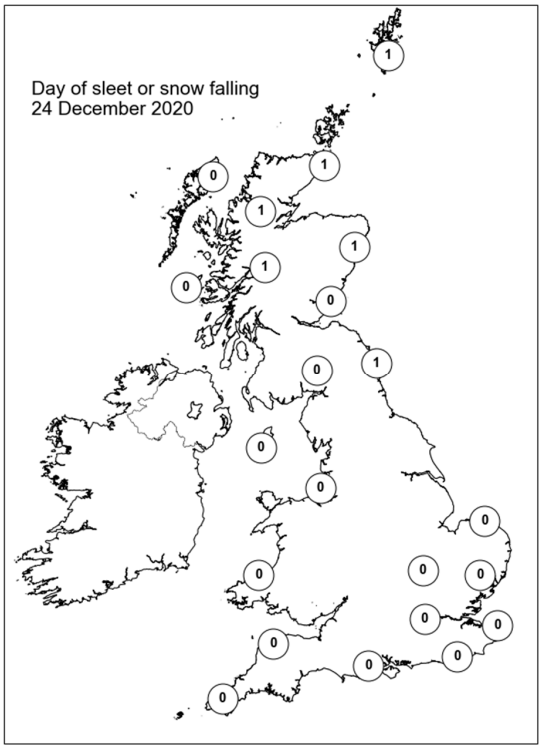

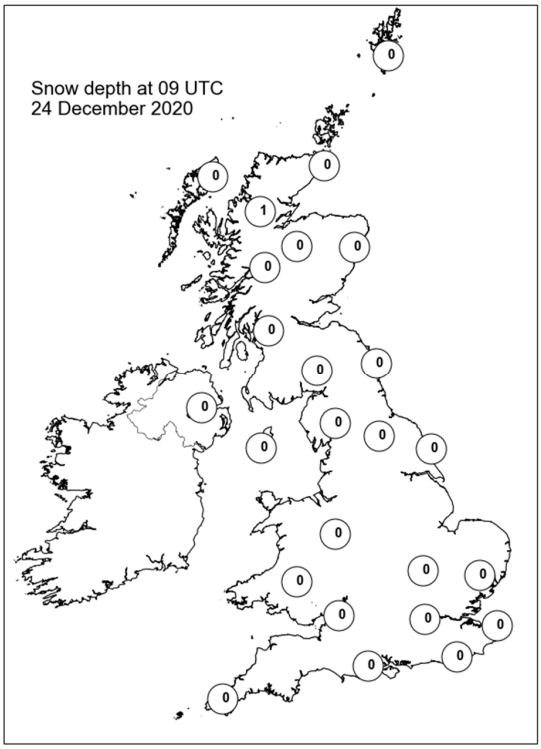

Daily Weather Summary for Friday 25 December 2020

This day's summary created 01/01/2021 03:00

Summary of the UK Weather for Friday 25 December 2020

Christmas day began with showers over northeastern Scotland and along the eastern edge of England. Most of the rest of the country was clear and dry, with some cloud over Scotland and Northern Ireland. By dawn some showers developed along western Wales, western Scotland, and eastern Northern Ireland and some cloud had developed over Wales, the Southwest, and the northwest of England. A dry and cold start for many, barring early showers in parts of England, Wales, and in the far north of Scotland. These showers were wintry in eastern areas of England, leading to a white Christmas. The north west also experienced a white Christmas with snow falling during the afternoon. The northern half of the UK was largely dull and cloudy, and it turned windier through the day. In the mid-afternoon, a band of rain approached the northwest of Scotland, making its way southwards. Showers, heavy at times, made their way into northern parts of the UK during the evening, while it turned windier across the country.

Daily Extremes

Highest Maximum	**10.0°C** Kinlochewe (Ross & Cromarty, 25mAMSL)
Lowest Maximum	**2.8°C** Buntingford, No 2 (Hertfordshire, 138mAMSL)
Highest Minimum	**5.3°C** Scilly: St Marys Airport (Isles Of Scilly, 31mAMSL)
Lowest Minimum	**-6.1°C** Shap (Cumbria, 252mAMSL)
Lowest Grass Minimum	**-9.3°C** Myerscough (Lancashire, 14mAMSL)
Most Rainfall	**38.8mm** Achnagart (Ross & Cromarty, 15mAMSL)
Most Sunshine	**7.1hr** Oxford (Oxfordshire, 63mAMSL)
Highest Gust	**45Kt 52mph** Lerwick (Shetland, 82mAMSL)
Highest Gust (mountain)	**76Kt 87mph** Cairngorm Summit (Inverness-shire, 1237mAMSL)
Greatest Snow Depth at 0900 UTC	**2cm** Aboyne No 2 (Aberdeenshire, 140mAMSL)

mAMSL refers to station elevation in metres above mean sea level

Daily Weather Summary for Friday 25 December 2020

North Atlantic and Europe analysis charts and satellite images at 0000 UTC

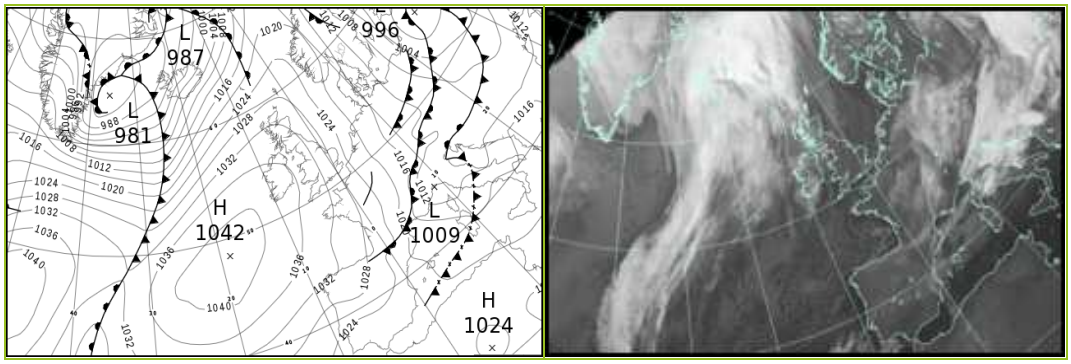

North Atlantic and Europe analysis charts and satellite images at 1200 UTC

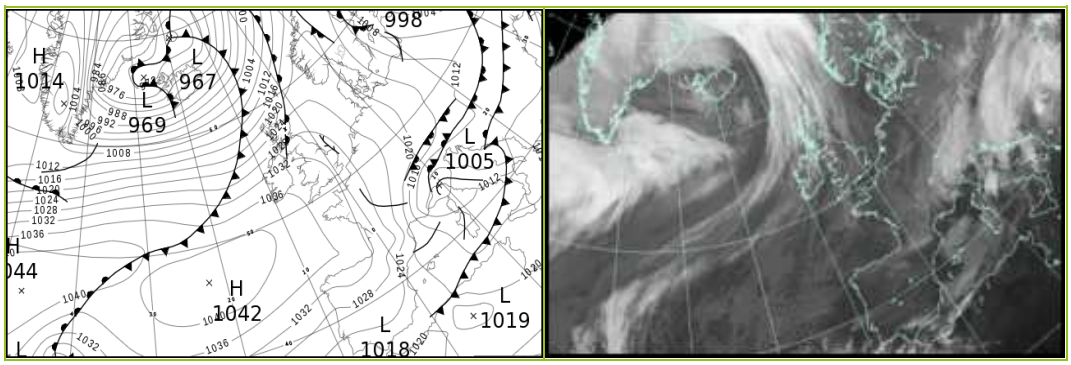

All satellite imagery copyright Met Office and EUMETSAT (European Organisation for the Exploitation of Meteorological Satellites). These show infra-red images from the geostationary MSG satellite. The rainfall rates are derived from both rain-radar and satellite data.

Daily Weather Summary for Friday 25 December 2020

UK satellite and rain-radar precipitation rates at (L) 0000 and (R) 1200 UTC

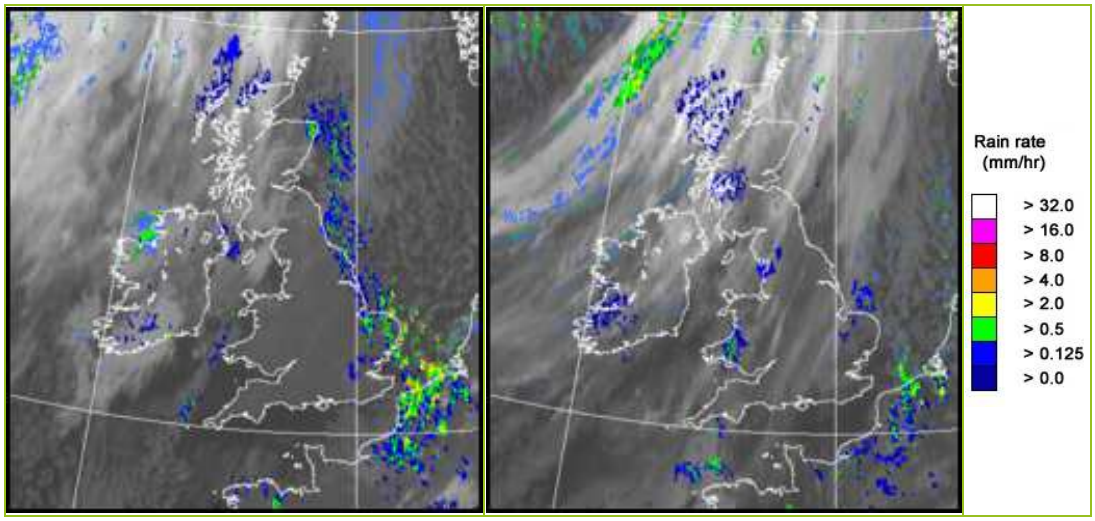

UK wind speed and direction at (L) 0000 and (R) 1200 UTC

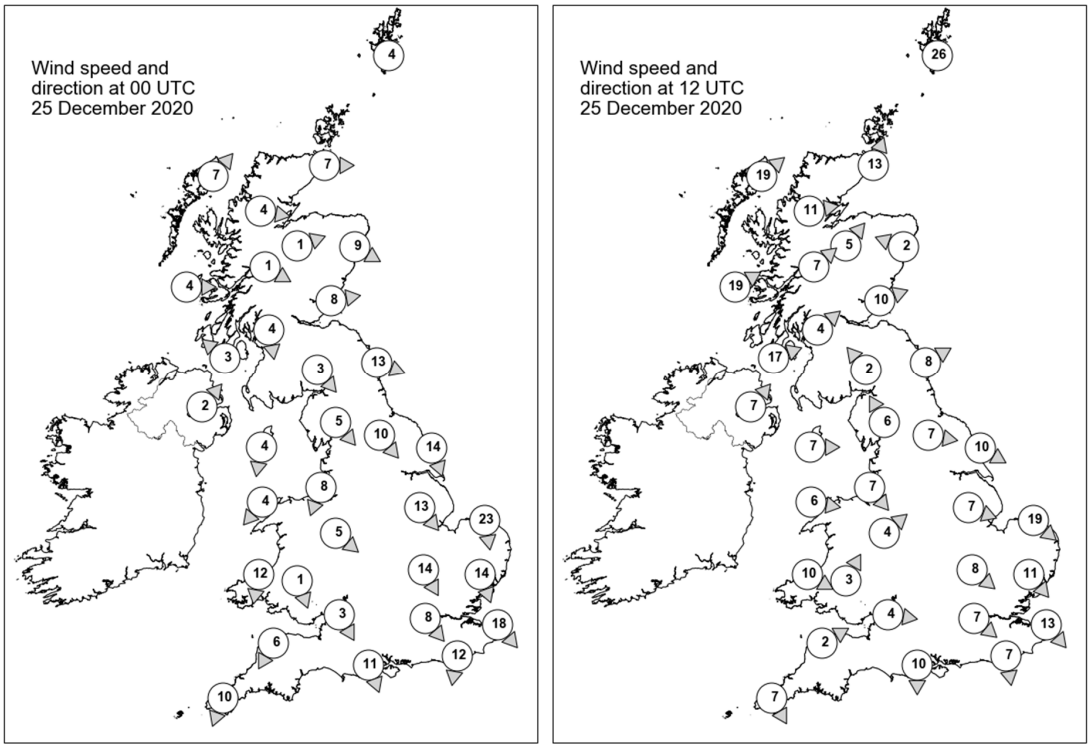

Daily Weather Summary for Friday 25 December 2020

Selected UK readings at (L) 0000 and (R) 1200 UTC

STATIONS		0000 UTC						1200 UTC					
NO	SITE	PRESS	WDIR	WSPD	CLOUD	TEMP	TDEW	PRESS	WDIR	WSPD	CLOUD	TEMP	TDEW
1	Lerwick	1027.7	-	4	8	1.9	-0.1	1016.7	-	26	7	7.2	6.1
2	Wick	1030.1	W	7	8	1.1	0.4	1020.9	SSW	13	7	4.8	3.3
3	Stornoway	1031.1	SW	7	8	3.6	1.5	1019.6	SW	19	7	7.2	5.6
4	Loch Glascarnoch	1032.9	W	4	4	-1.8	-3.5	1022.5	W	11	7	5.6	2.9
5	Aviemore	1033.2	WSW	1	7	-1.6	-3.2	1024.7	SW	5	7	3.5	1.4
6	Dyce	1031.3	WNW	9	8	1.4	-1.8	1024.3	ESE	2	7	3.1	0.0
7	Tulloch Bridge	1034.6	WNW	1	8	-1.2	-2.5	1026.2	SW	7	7	5.4	2.3
8	Tiree	1033.7	W	4	8	3.0	-0.3	1025.6	WSW	19	7	8.1	6.4
9	Leuchars	1032.4	W	8	2	1.3	-2.5	1026.4	WSW	10	3	2.3	0.7
10	Bishopton	1034.1	N	4	8	0.2	-2.0	1028.1	SW	4	8	3.0	2.9
11	Machrihanish	1034.5	SE	3	7	1.3	-1.4	1029.0	WSW	17	8	6.8	4.4
12	Boulmer	1031.4	WNW	13	7	2.7	-1.5	1028.5	WSW	8	0	3.9	-0.1
13	Eskdalemuir	1034.0	NW	3	7	-1.6	-4.4	1030.4	SE	2	7	-1.0	-1.9
14	Aldergrove	1035.8	SW	2	8	2.3	-0.1	1031.2	SW	7	8	4.0	2.8
15	Shap	1033.7	NW	5	2	-2.0	-4.9	1031.1	SSE	6	8	1.8	0.2
16	Leeming	1031.4	NW	10	4	1.5	-2.6	1030.6	W	7	5	2.8	-2.1
17	Ronaldsway	1034.9	N	4	7	1.2	-2.3	1031.8	W	7	7	6.9	2.7
18	Bridlington	1028.5	NNW	14	6	4.7	0.4	1029.4	WNW	10	0	3.0	-1.3
19	Crosby	1033.6	NNE	8	0	1.1	-2.8	1032.4	NW	7	1	5.4	1.9
20	Valley	1034.9	NE	4	2	1.7	-2.7	1033.1	W	6	7	6.4	2.5
21	Waddington	1030.0	NW	13	0	0.8	-1.8	1031.3	WNW	7	0	2.3	-3.4
22	Shawbury	1033.3	NW	5	0	0.2	-2.4	1033.0	SW	4	2	2.8	-0.3
23	Weybourne	1026.8	N	23	7	5.9	2.8	1029.2	NW	19	6	4.4	2.9
24	Bedford	1029.8	NNW	14	1	1.7	-0.7	1031.9	NW	8	3	2.3	-2.4
25	Aberporth	1034.5	N	12	0	4.0	-1.2	1034.0	WNW	10	8	5.8	1.7
26	Sennybridge	1035.1	NNW	1	2	-3.3	-4.4	1034.4	SSW	3	8	0.6	-1.1
27	Wattisham	1026.7	NNW	14	8	2.1	1.7	1030.2	NW	11	1	2.4	0.2
28	Almondsbury	1033.0	NNW	3	0	0.6	-2.1	1033.7	W	4	0	4.0	-0.9
29	Heathrow	1029.9	NW	8	7	3.2	-0.6	1032.3	NW	7	7	3.1	-2.3
30	Manston	1025.7	NW	18	8	4.3	2.7	1029.9	NW	13	7	3.6	1.8
31	Chivenor	1034.2	NNE	6	-	3.3	-1.7	1034.5	WSW	2	-	5.8	2.0
32	Exeter	1033.2	-	-	0	0.4	-1.4	1034.1	-	-	2	5.0	0.1
33	Herstmonceux	1026.6	N	12	1	3.4	0.7	1030.9	N	7	6	3.5	-0.1
34	Hurn	1031.2	NNW	11	0	1.1	-1.8	1033.2	N	10	0	4.1	-2.3
35	Camborne	1034.8	NNE	10	4	4.4	-1.7	1035.4	NNW	7	7	6.7	-0.1

Daily Weather Summary for Friday 25 December 2020

Selected European readings at (L) 0000 and (R) 1200 UTC

STATIONS		0000 UTC						1200 UTC					
NO	SITE	PRESS	WDIR	WSPD	CLOUD	TEMP	TDEW	PRESS	WDIR	WSPD	CLOUD	TEMP	TDEW
1	Murmansk	1025.2	SSE	4	5	-11.5	-18.1	1029.3	SSE	10	7	-13.8	-18.9
2	Helsinki	1002.5	NE	4	7	-0.3	-0.7	1005.8	NNE	10	8	0.5	-0.3
3	Stockholm	1008.1	WNW	6	-	-0.5	-1.4	1010.6	NW	12	-	-0.3	-1.8
4	Oslo	-	-	-	-	-	-	-	-	-	-	-	-
5	Reykjavik	995.1	S	21	8	7.7	6.4	981.5	SSW	13	7	0.9	-0.2
6	Moscow	1012.4	SSE	6	8	-2.4	-4.1	1006.2	SSE	8	8	-4.8	-6.2
7	Kiev	1005.0	SSE	6	8	2.1	1.8	1007.2	W	6	7	5.6	3.5
8	Warsaw	1004.2	WNW	14	6	3.6	1.3	1012.1	W	10	7	2.9	0.5
9	Berlin	-	-	-	-	-	-	-	-	-	-	-	-
10	De Bilt	1020.6	NW	4	0	3.2	1.1	1025.0	NNW	6	3	6.3	1.3
11	Dublin	1036.9	WNW	8	6	-0.7	-2.9	1033.7	WSW	8	7	4.5	1.0
12	Cork	1038.5	WNW	6	8	1.8	0.5	1036.6	WNW	8	4	4.4	1.4
13	Sofia	1015.2	SSE	2	6	4.8	2.9	1011.2	-	0	6	9.7	4.2
14	Belgrade	1010.0	NNE	4	4	11.3	7.4	1010.9	NNE	4	8	7.3	7.0
15	Budapest	1010.1	WSW	6	-	5.9	5.9	1011.5	NNW	6	-	5.7	1.4
16	Prague	1012.0	WNW	4	-	3.4	-0.2	1017.5	NW	6	8	2.3	0.5
17	Munich	1011.6	W	10	7	4.2	2.3	1019.4	NW	6	8	1.8	-0.5
18	Strasbourg	1017.6	WNW	8	8	3.8	2.0	1022.4	N	11	8	4.6	0.4
19	Paris	1024.2	NNW	10	7	3.6	1.6	1028.1	N	8	7	5.3	2.1
20	Jersey	1030.9	N	15	4	5.0	0.9	1033.2	NNW	12	7	5.6	-0.2
21	Milan	1009.2	SW	4	8	8.1	8.0	-	-	-	-	-	-
22	Marseille	1015.2	WNW	9	7	10.3	7.4	1014.4	NW	30	-	8.4	0.4
23	Bordeaux	1027.6	NNW	7	-	3.8	1.3	1031.3	N	11	6	6.6	1.7
24	Rome	1014.0	SW	15	-	15.4	10.8	-	-	-	-	-	-
25	Ajaccio	1016.2	NE	2	8	10.1	9.2	1012.7	W	17	-	13.1	3.7
26	Barcelona	1019.5	NNW	4	4	8.7	2.9	1019.8	N	18	2	11.8	-5.6
27	Majorca	1020.1	NW	1	6	11.8	10.2	1019.7	WNW	8	7	14.1	6.1
28	Madrid	1026.1	NNE	4	2	5.1	-0.6	1027.7	N	8	2	7.9	-1.4
29	Lisbon	1023.7	-	-	-	9.0	1.7	1024.4	-	-	-	11.5	3.3
30	Athens	1017.3	N	3	-	14.5	10.7	1016.0	SSW	4	4	19.0	10.2
31	Malta	1020.0	WSW	10	2	15.7	12.7	-	-	-	-	-	-
32	Gibraltar	1020.8	WSW	5	0	13.8	9.0	1021.1	NE	9	6	16.3	12.4

Daily Weather Summary for Friday 25 December 2020

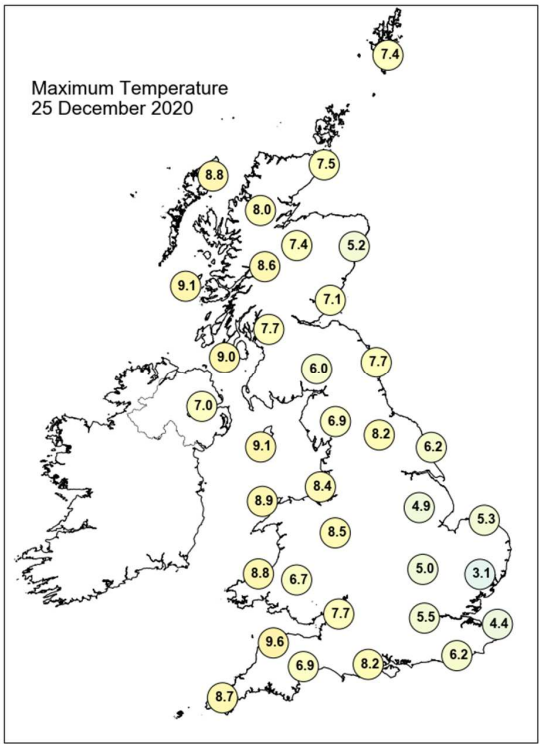

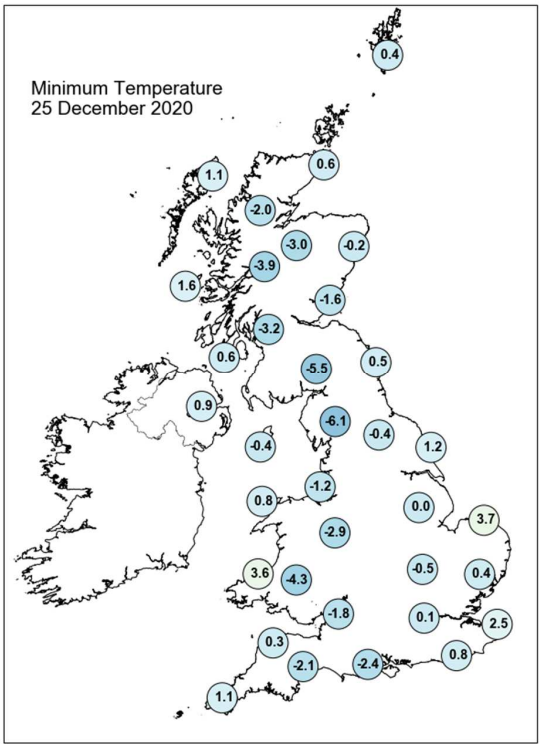

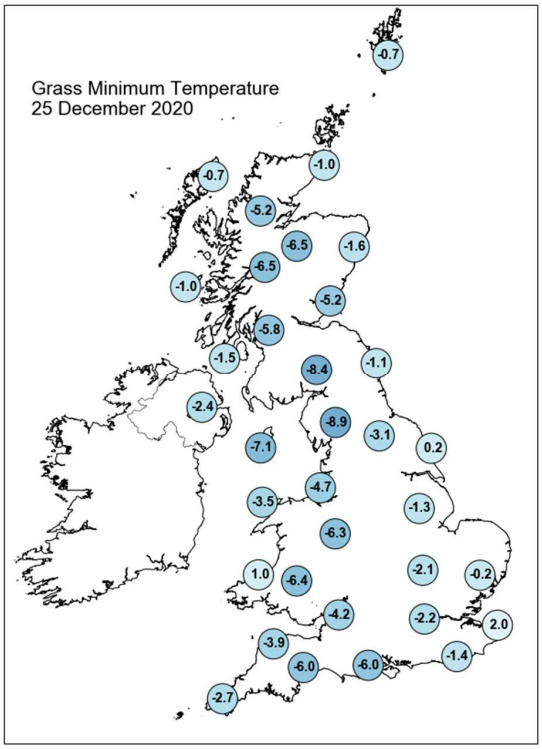

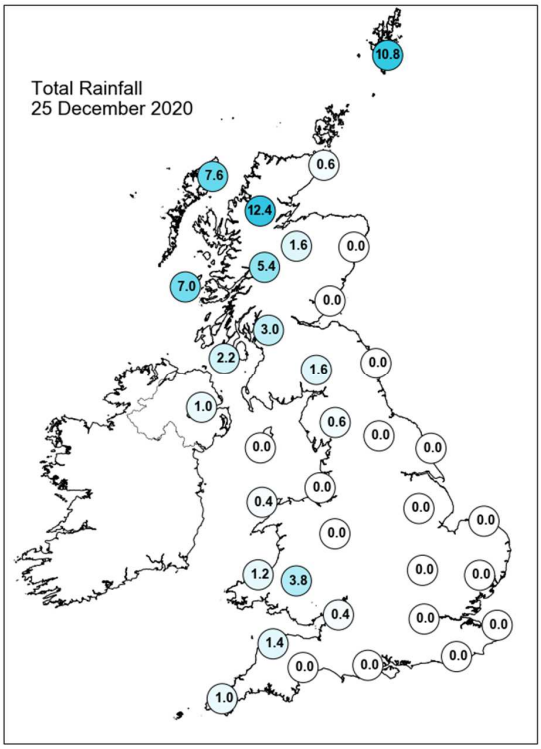

Daily Weather Summary for Friday 25 December 2020

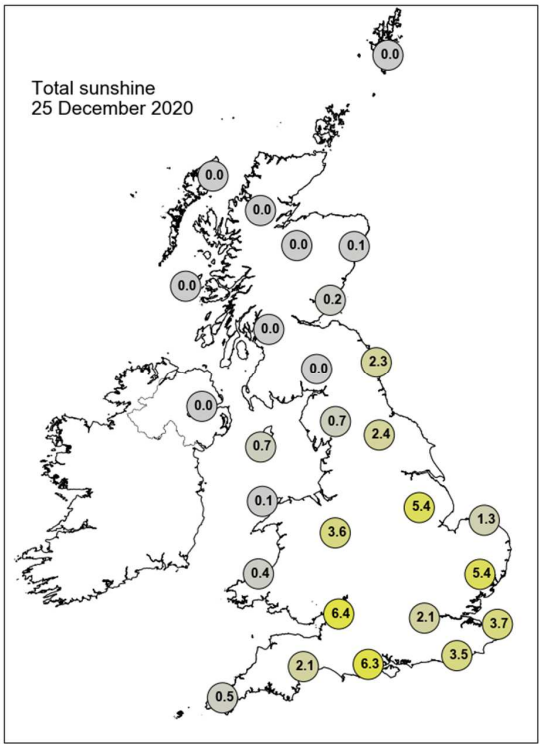

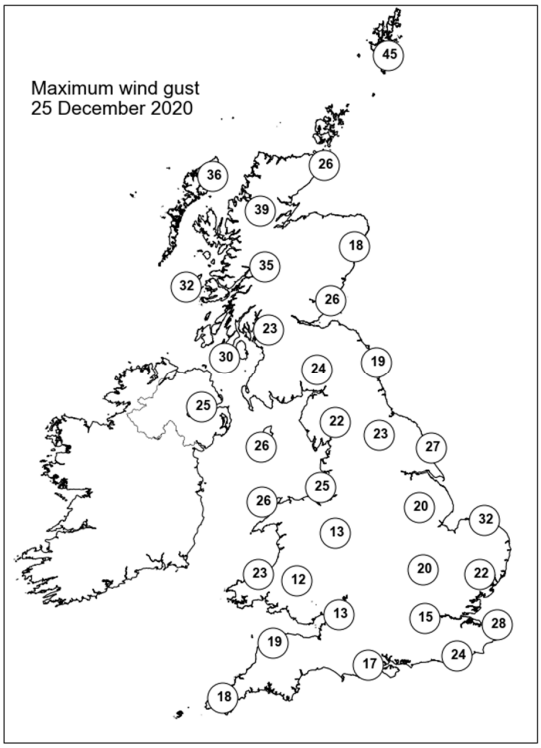

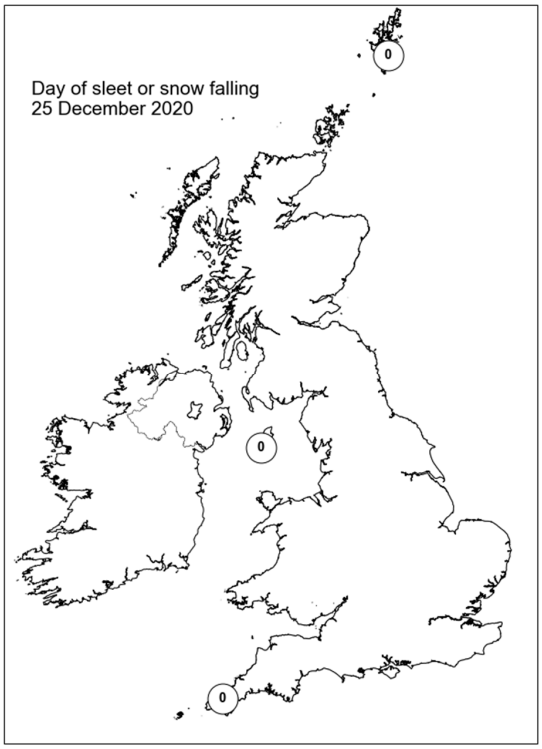

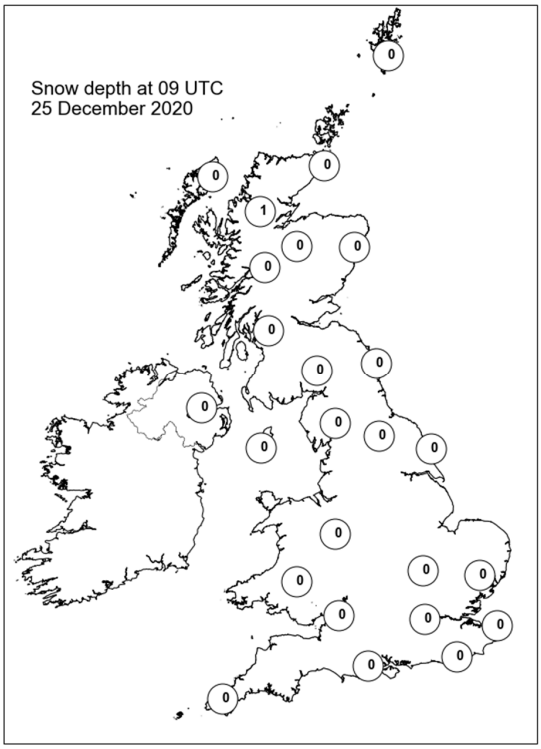

Daily Weather Summary for Saturday 26 December 2020

This day's summary created 02/01/2021 03:00

Summary of the UK Weather for Saturday 26 December 2020

It was a cloudy night for most, with some clear and calmer skies in the south. A cold front swept over the UK, pushed on by strengthening westerly winds, bringing rain to western Scotland and showers to other western parts of the UK. Winds grew stronger as the day wore on, with coastal gales. Low cloud and mist over Wales. Western and southwestern Scotland experienced persistent rain during the morning. This brought heavy downpours across some areas and gradually pushed southwards into Northern Ireland and northern England by midday. Elsewhere was largely dry, barring some outbreaks of rain and drizzle across southern and central UK. At first, northern areas of the UK were windy with gales, these gales being severe across coastal areas. Into the afternoon, winds proceeded to increase across other parts of the UK, particularly along coastal areas in the west. The rain arrived in southern UK by the evening, bringing further heavy downpours. The winds eased in northern areas of the UK as it turned colder, with wintry showers occurring over higher ground.

Daily Extremes

Highest Maximum	**11.2°C** Scilly: St Marys Airport (Isles Of Scilly, 31mAMSL)
Lowest Maximum	**4.7°C** Dalwhinnie No 2 (Inverness-shire, 351mAMSL)
Highest Minimum	**6.6°C** Islay: Port Ellen (Argyll (in Strathclyde Region), 17mAMSL)
Lowest Minimum	**-4.9°C** Maulds Meaburn (Cumbria, 183mAMSL)
Lowest Grass Minimum	**-6.4°C** Maulds Meaburn (Cumbria, 183mAMSL)
Most Rainfall	**109.0mm** Honister Pass (Cumbria, 358mAMSL)
Most Sunshine	**0.4hr** Preston, Cove House (Dorset, 44mAMSL) also Hurn (Dorset, 10mAMSL)
Highest Gust	**82Kt 94mph** Wight: Needles Old Battery (Isle Of Wight, 80mAMSL)
Highest Gust (mountain)	**90Kt 104mph** Cairngorm Summit (Inverness-shire, 1237mAMSL)
Greatest Snow Depth at 0900 UTC	No non-zero values

mAMSL refers to station elevation in metres above mean sea level

Daily Weather Summary for Saturday 26 December 2020

North Atlantic and Europe analysis charts and satellite images at 0000 UTC

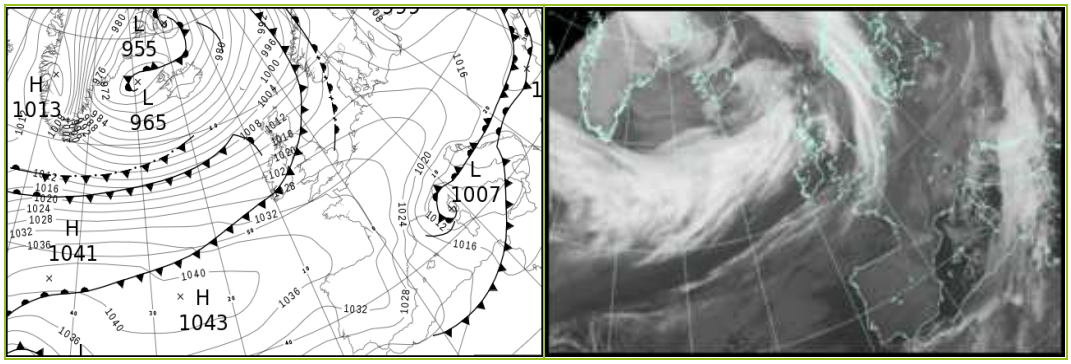

North Atlantic and Europe analysis charts and satellite images at 1200 UTC

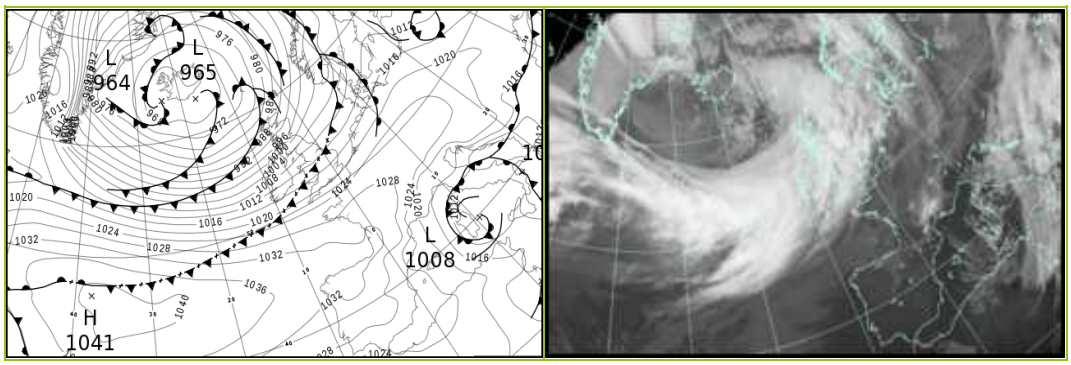

All satellite imagery copyright Met Office and EUMETSAT (European Organisation for the Exploitation of Meteorological Satellites). These show infra-red images from the geostationary MSG satellite. The rainfall rates are derived from both rain-radar and satellite data.

Daily Weather Summary for Saturday 26 December 2020

UK satellite and rain-radar precipitation rates at (L) 0000 and (R) 1200 UTC



UK wind speed and direction at (L) 0000 and (R) 1200 UTC

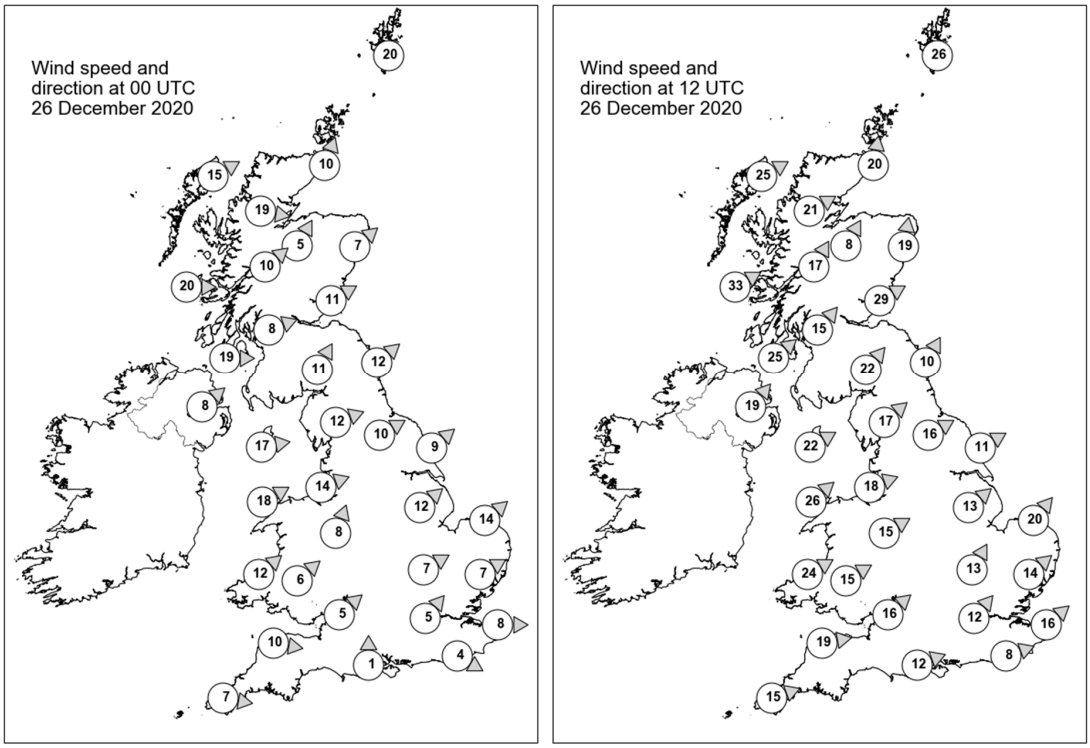

Daily Weather Summary for Saturday 26 December 2020

Selected UK readings at (L) 0000 and (R) 1200 UTC

STATIONS		0000 UTC						1200 UTC					
NO	SITE	PRESS	WDIR	WSPD	CLOUD	TEMP	TDEW	PRESS	WDIR	WSPD	CLOUD	TEMP	TDEW
1	Lerwick	1005.1	-	20	5	5.2	2.8	986.3	-	26	8	6.0	5.2
2	Wick	1009.7	SSW	10	7	4.8	2.0	987.9	S	20	7	6.6	4.6
3	Stornoway	1009.5	WSW	15	7	6.4	3.0	984.0	WSW	25	8	7.4	5.7
4	Loch Glascarnoch	1011.2	W	19	7	3.8	2.0	988.6	WSW	21	7	5.6	3.7
5	Aviemore	1012.7	SSW	5	5	4.8	1.1	991.9	SSW	8	7	4.6	3.6
6	Dyce	1013.0	SW	7	3	4.8	3.8	994.1	S	19	8	6.4	3.4
7	Tulloch Bridge	1014.8	SW	10	7	5.6	2.1	993.9	SSW	17	7	5.9	3.9
8	Tiree	1015.3	W	20	8	7.2	3.8	992.7	WSW	33	8	8.3	6.9
9	Leuchars	1014.5	WSW	11	5	6.4	5.2	996.4	WSW	29	7	7.0	4.4
10	Bishopton	1017.0	WSW	8	7	6.7	4.1	998.6	SW	15	7	6.4	4.7
11	Machrihanish	1018.1	W	19	7	8.7	5.0	999.8	SW	25	8	8.1	3.3
12	Boulmer	1017.5	SW	12	8	6.6	4.9	1002.8	SSW	10	8	7.1	3.9
13	Eskdalemuir	1018.4	SSW	11	8	5.3	5.1	1003.3	SW	22	7	5.0	4.0
14	Aldergrove	1020.8	SW	8	8	6.6	6.4	1003.4	SW	19	4	6.8	4.1
15	Shap	1020.4	WSW	12	8	5.7	4.8	1007.6	SW	17	7	5.7	3.9
16	Leeming	1020.8	WSW	10	7	7.1	3.9	1008.3	WSW	16	7	7.6	3.6
17	Ronaldsway	1021.6	W	17	7	8.6	6.5	1007.9	WSW	22	8	8.2	4.2
18	Bridlington	1021.4	SW	9	8	3.4	2.2	1008.6	WSW	11	4	6.6	4.1
19	Crosby	1023.6	WSW	14	7	7.2	4.9	1010.5	WSW	18	0	8.3	4.3
20	Valley	1024.5	WSW	18	8	8.0	6.2	1011.2	SW	26	8	8.8	5.3
21	Waddington	1024.5	SW	12	7	2.2	0.3	1011.4	SW	13	3	7.0	4.9
22	Shawbury	1025.3	SSW	8	4	3.7	1.9	1012.0	WSW	15	2	8.7	4.6
23	Weybourne	1024.9	SW	14	4	1.9	0.0	1013.2	SW	20	7	6.4	5.1
24	Bedford	1027.2	WSW	7	1	0.7	-0.4	1014.8	SSW	13	8	7.3	6.5
25	Aberporth	1027.6	SW	12	8	5.9	5.6	1015.0	WSW	24	7	9.2	7.2
26	Sennybridge	1028.3	SW	6	8	2.8	2.7	1015.6	WSW	15	8	7.2	7.1
27	Wattisham	1027.1	WSW	7	6	0.1	-1.0	1016.4	SW	14	8	5.6	5.1
28	Almondsbury	1028.9	SW	5	2	3.1	2.3	1017.0	SW	16	8	9.1	8.2
29	Heathrow	1028.9	SW	5	2	0.5	-1.5	1017.8	SW	12	7	9.0	6.5
30	Manston	1028.3	W	8	8	1.1	-1.0	1018.6	SW	16	8	8.0	6.1
31	Chivenor	1029.7	W	10	-	7.3	4.9	1019.2	W	19	-	10.0	9.0
32	Exeter	1030.3	-	-	8	2.5	2.2	1019.6	-	-	8	9.7	8.3
33	Herstmonceux	1029.6	WNW	4	6	0.2	-1.9	1019.7	WSW	8	7	8.8	8.0
34	Hurn	1030.2	S	1	2	-2.7	-3.4	1019.9	WSW	12	7	10.1	7.8
35	Camborne	1031.8	W	7	6	7.1	4.8	1021.9	WSW	15	8	9.5	8.3

Daily Weather Summary for Saturday 26 December 2020

Selected European readings at (L) 0000 and (R) 1200 UTC

STATIONS		0000 UTC						1200 UTC					
NO	SITE	PRESS	WDIR	WSPD	CLOUD	TEMP	TDEW	PRESS	WDIR	WSPD	CLOUD	TEMP	TDEW
1	Murmansk	1026.3	SSE	2	0	-16.6	-19.8	1021.7	N	4	6	-18.5	-20.7
2	Helsinki	1007.8	N	10	8	-1.5	-3.9	1009.3	N	8	7	-2.0	-4.1
3	Stockholm	1013.1	NW	6	-	-0.5	-1.2	1010.9	S	4	-	-1.7	-2.4
4	Oslo	-	-	-	-	-	-	-	-	-	-	-	-
5	Reykjavik	975.5	SSW	5	6	-1.1	-3.0	966.1	E	7	3	-5.5	-6.8
6	Moscow	1005.1	SSE	2	8	-2.4	-2.7	1006.8	WSW	2	8	0.2	-2.4
7	Kiev	1012.4	NW	4	8	1.4	-2.4	1016.1	WSW	4	8	2.0	-0.8
8	Warsaw	1015.3	W	10	7	1.2	-0.3	1018.9	W	10	7	1.6	-1.1
9	Berlin	-	-	-	-	-	-	-	-	-	-	-	-
10	De Bilt	1024.9	WSW	4	8	2.5	0.9	1018.5	SSW	10	8	4.7	2.3
11	Dublin	1023.2	WSW	12	8	7.0	6.0	1008.8	WSW	14	8	7.2	3.8
12	Cork	1027.7	WSW	14	7	7.2	6.7	1014.5	WSW	21	7	8.6	5.7
13	Sofia	1011.5	SSW	2	6	8.4	3.7	1012.3	-	0	7	7.6	5.4
14	Belgrade	1015.3	NNW	2	8	5.3	4.5	1020.1	NW	6	8	3.6	0.6
15	Budapest	1016.4	NNW	4	-	3.7	1.4	1022.4	NNW	6	-	4.4	-4.8
16	Prague	1022.6	WNW	6	-	0.6	-6.4	1024.4	WSW	8	6	2.1	-6.4
17	Munich	1025.0	N	2	8	-0.3	-5.9	1027.3	WSW	6	7	0.6	-6.2
18	Strasbourg	1026.6	WNW	2	8	0.6	-1.0	1027.3	N	2	-	5.3	0.1
19	Paris	1030.4	WNW	6	2	1.9	0.1	1027.3	SW	9	7	4.6	0.5
20	Jersey	1031.7	NW	10	8	6.5	0.8	1024.8	WSW	16	7	8.6	7.8
21	Milan	1015.0	W	2	3	3.3	2.4	1019.0	N	1	0	7.4	2.7
22	Marseille	1014.1	NNW	25	-	5.5	-1.4	1019.2	NNW	24	-	7.9	-1.9
23	Bordeaux	1032.8	WNW	2	-	0.1	-1.8	1032.1	SSW	4	-	6.4	0.9
24	Rome	-	-	-	-	-	-	1009.9	E	6	6	9.4	5.6
25	Ajaccio	1007.9	N	4	8	6.3	3.6	1012.2	NE	9	6	11.6	2.3
26	Barcelona	1021.3	NNW	14	0	6.9	-6.5	1022.1	N	7	3	12.4	-7.3
27	Majorca	1022.1	NNW	9	3	8.4	-2.3	1023.4	E	8	3	11.3	-0.1
28	Madrid	1033.6	NNW	2	0	-1.2	-5.2	1028.7	N	6	1	7.1	-2.5
29	Lisbon	1028.9	-	-	-	8.5	0.7	1029.0	-	-	-	9.0	-1.4
30	Athens	1016.1	N	1	-	14.2	10.6	1015.0	SSE	6	6	19.0	14.6
31	Malta	1014.7	WSW	12	3	15.9	12.8	1012.6	NW	17	8	12.6	9.4
32	Gibraltar	1023.5	E	24	8	16.4	11.9	1025.1	E	20	3	15.3	5.7

Daily Weather Summary for Saturday 26 December 2020

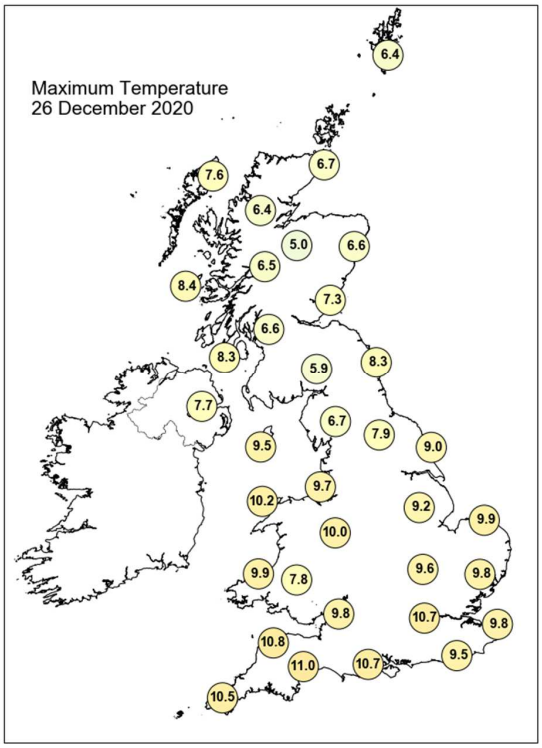

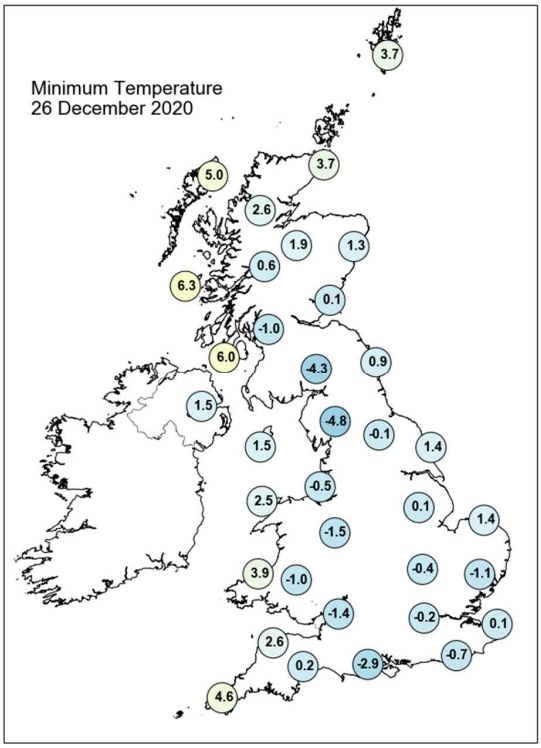

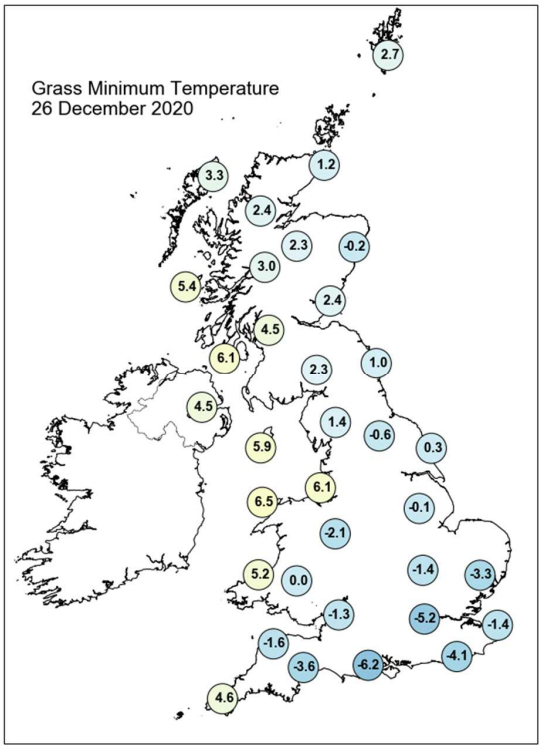

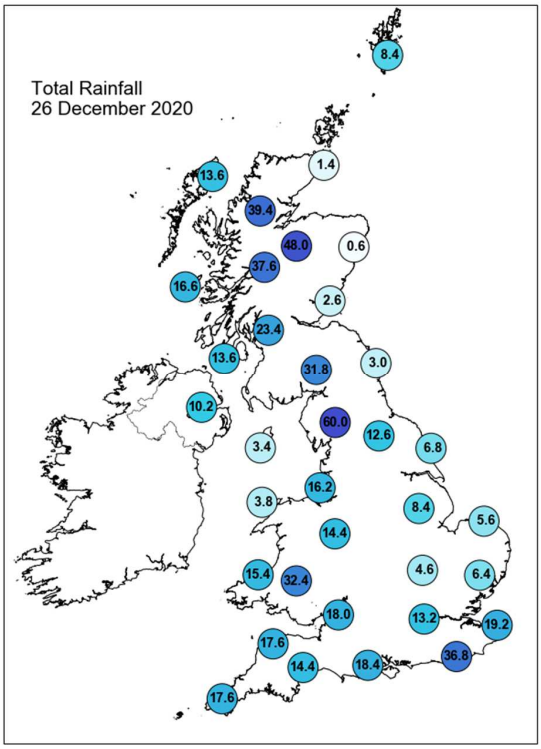

Daily Weather Summary for Saturday 26 December 2020

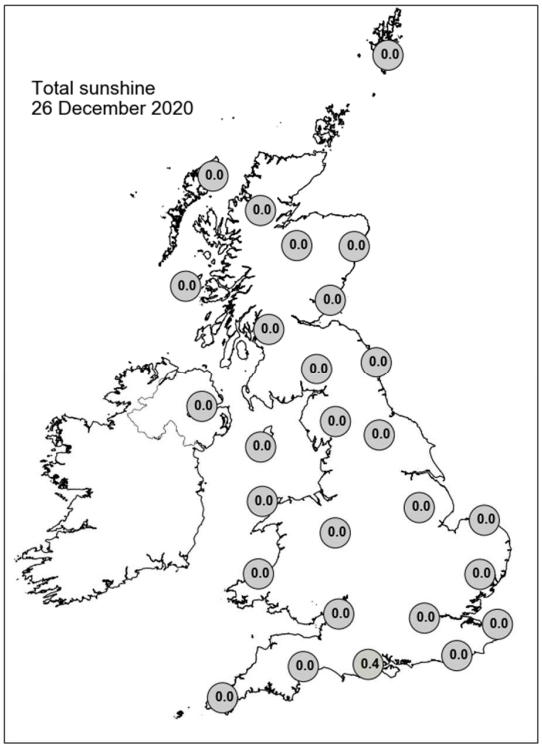

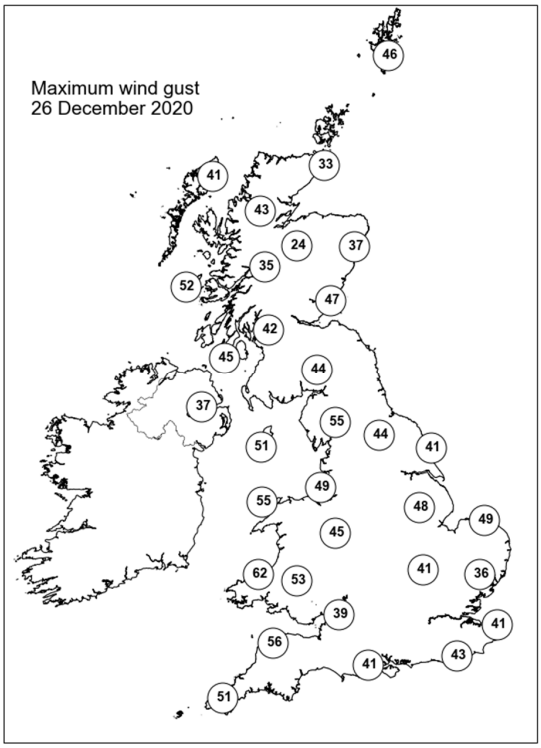

None of the selected stations observed a day of sleet or snow falling or non-zero snow depth at 0900 UTC.

Daily Weather Summary for Sunday 27 December 2020

This day's summary created 03/01/2021 03:00

Summary of the UK Weather for Sunday 27 December 2020

A rainy start to the day for much of the UK, as Storm Bella moved southeast across the country, bringing heavy rain and strong winds to all areas. Southern and western parts saw the strongest winds, the strongest of which were along the Channel coast. By the early hours, the main band of rain was over southeast England and the rest of the UK had some quite heavy showers, and clear spells, following in its wake. Western Scotland had the heaviest of these, while eastern Scotland and northeast England had the best of any dry spells. Temperatures were around average for the time of year. As the band of rain over the south of England slowly cleared southeast this morning, several lightning strikes were recorded in southwest England. Likewise, in Northern Ireland, tumultuous conditions gave way to thundery showers along coasts, similarly in western Scotland, Wales, and northwest England - later in southwest England. Showers lingered throughout. Much of the Midlands and eastern England remained dry. Later, showers over western areas turned heavier and continued into the night, with further thunderstorms.

Daily Extremes

Highest Maximum	**9.6°C** Scilly: St Marys Airport (Isles Of Scilly, 31mAMSL)
Lowest Maximum	**0.5°C** Cromdale (Moray (in Highland Region), 193mAMSL)
Highest Minimum	**7.2°C** Gosport, Fleetlands (Hampshire, 1mAMSL)
Lowest Minimum	**-2.9°C** Aboyne No 2 (Aberdeenshire, 140mAMSL)
Lowest Grass Minimum	**-7.2°C** Durris (Kincardineshire, 107mAMSL)
Most Rainfall	**28.4mm** Stornoway Airport (Western Isles, 15mAMSL)
Most Sunshine	**6.2hr** Oxford (Oxfordshire, 63mAMSL)
Highest Gust	**92Kt 106mph** Wight: Needles Old Battery (Isle Of Wight, 80mAMSL)
Highest Gust (mountain)	**56Kt 64mph** Cairngorm Summit (Inverness-shire, 1237mAMSL)
Greatest Snow Depth at 0900 UTC	**4cm** Tulloch Bridge (Inverness-shire, 249mAMSL) also Achfary (Sutherland, 46mAMSL)

mAMSL refers to station elevation in metres above mean sea level

Daily Weather Summary for Sunday 27 December 2020

North Atlantic and Europe analysis charts and satellite images at 0000 UTC

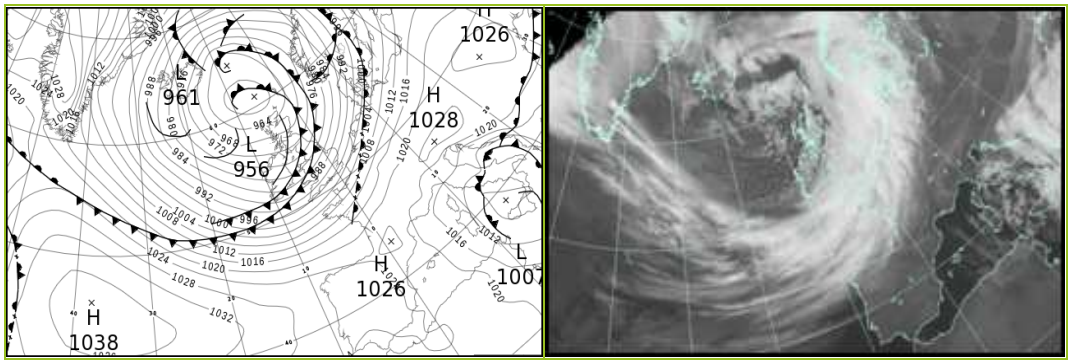

North Atlantic and Europe analysis charts and satellite images at 1200 UTC

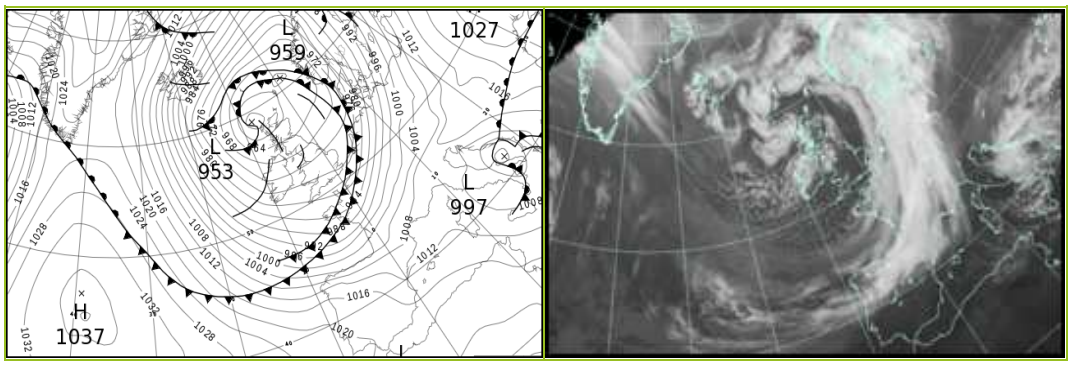

All satellite imagery copyright Met Office and EUMETSAT (European Organisation for the Exploitation of Meteorological Satellites). These show infra-red images from the geostationary MSG satellite. The rainfall rates are derived from both rain-radar and satellite data.

Daily Weather Summary for Sunday 27 December 2020

UK satellite and rain-radar precipitation rates at (L) 0000 and (R) 1200 UTC

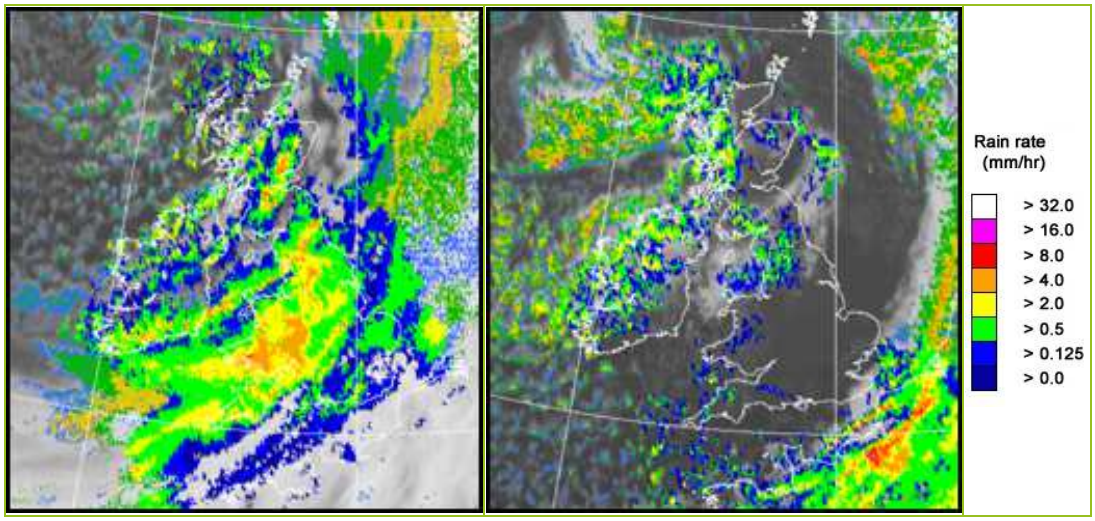

UK wind speed and direction at (L) 0000 and (R) 1200 UTC

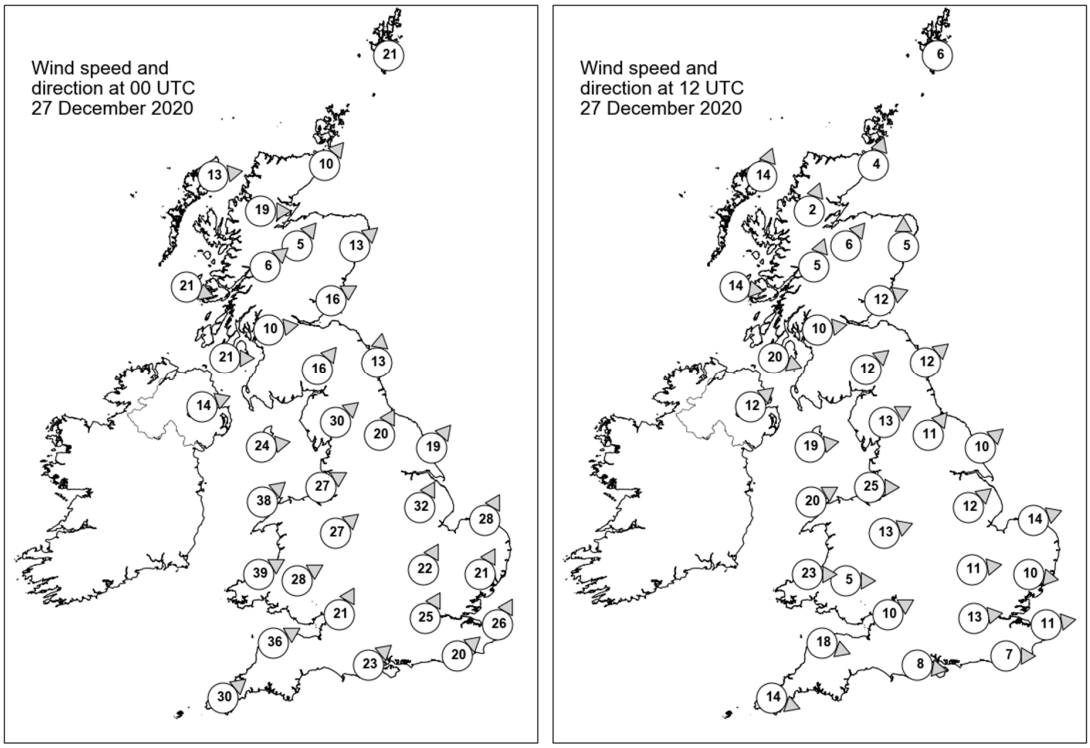

Daily Weather Summary for Sunday 27 December 2020

Selected UK readings at (L) 0000 and (R) 1200 UTC

STATIONS		0000 UTC						1200 UTC					
NO	SITE	PRESS	WDIR	WSPD	CLOUD	TEMP	TDEW	PRESS	WDIR	WSPD	CLOUD	TEMP	TDEW
1	Lerwick	961.5	-	21	7	5.3	4.5	959.9	-	6	5	2.3	0.9
2	Wick	963.6	SW	10	8	4.0	2.5	958.9	SSW	4	7	1.4	0.2
3	Stornoway	964.3	W	13	5	1.9	-0.4	955.8	SSW	14	7	2.1	0.8
4	Loch Glascarnoch	965.7	W	19	5	1.3	-1.0	959.6	SSW	2	7	0.2	-0.2
5	Aviemore	966.7	SW	5	8	0.7	0.2	960.7	SW	6	1	0.1	-2.2
6	Dyce	965.9	SW	13	7	4.8	1.6	960.9	S	5	5	2.0	-1.6
7	Tulloch Bridge	968.2	SW	6	8	1.8	0.3	962.7	SSW	5	8	0.0	-0.3
8	Tiree	968.9	WNW	21	2	4.9	-0.3	962.2	W	14	8	2.2	0.9
9	Leuchars	968.1	WSW	16	8	5.0	3.1	962.5	WSW	12	0	2.3	0.4
10	Bishopton	969.9	W	10	8	3.0	2.1	964.3	W	10	4	1.4	0.1
11	Machrihanish	970.9	W	21	7	6.2	2.7	965.5	WNW	20	6	5.2	0.5
12	Boulmer	971.7	S	13	8	6.8	5.2	965.3	SW	12	4	4.3	0.8
13	Eskdalemuir	971.9	SW	16	8	4.2	2.7	966.1	SW	12	8	0.7	-0.2
14	Aldergrove	974.2	WSW	14	8	4.7	3.4	968.0	SW	12	7	2.0	1.6
15	Shap	973.7	SW	30	8	6.5	5.0	967.6	WSW	13	4	2.6	0.6
16	Leeming	976.6	SSW	20	8	7.7	5.9	968.4	SW	11	7	5.4	1.9
17	Ronaldsway	974.8	W	24	7	8.1	4.4	969.3	W	19	8	5.1	1.2
18	Bridlington	979.0	SW	19	8	7.8	6.4	969.4	SW	10	1	5.2	1.4
19	Crosby	978.5	WSW	27	8	8.7	6.4	971.0	W	25	7	6.2	2.5
20	Valley	978.5	SW	38	8	9.0	6.8	972.1	WSW	20	7	5.9	1.6
21	Waddington	982.9	SSW	32	8	8.6	6.0	972.3	SW	12	1	4.5	0.1
22	Shawbury	982.4	SW	27	8	8.2	6.0	972.8	WSW	13	0	5.2	0.8
23	Weybourne	987.0	SSW	28	8	9.2	6.8	973.0	WSW	14	0	5.9	2.1
24	Bedford	988.6	SSW	22	8	9.3	7.0	974.6	W	11	0	5.6	1.0
25	Aberporth	984.3	WSW	39	8	8.2	7.3	975.1	W	23	5	5.7	1.6
26	Sennybridge	985.6	WSW	28	8	7.0	6.8	975.2	W	5	7	3.5	1.5
27	Wattisham	991.1	SSW	21	8	9.3	7.0	974.5	W	10	4	4.7	2.7
28	Almondsbury	989.5	SSW	21	8	9.0	7.2	976.2	WSW	10	0	5.9	1.6
29	Heathrow	992.7	SSW	25	8	9.6	7.9	975.9	W	13	0	6.6	2.2
30	Manston	996.5	SSW	26	8	8.7	7.9	975.5	W	11	7	4.8	3.8
31	Chivenor	991.2	WSW	36	-	9.5	7.6	977.3	WNW	18	-	7.1	1.8
32	Exeter	-	-	-	8	10.8	6.6	977.9	-	-	4	7.0	2.8
33	Herstmonceux	997.2	SW	20	8	8.7	8.4	976.3	W	7	4	6.4	3.8
34	Hurn	995.0	SW	23	8	10.3	8.6	977.4	W	8	3	7.6	3.4
35	Camborne	-	SW	30	8	9.9	7.8	980.3	WNW	14	5	7.4	1.4

Daily Weather Summary for Sunday 27 December 2020

Selected European readings at (L) 0000 and (R) 1200 UTC

STATIONS		0000 UTC						1200 UTC					
NO	SITE	PRESS	WDIR	WSPD	CLOUD	TEMP	TDEW	PRESS	WDIR	WSPD	CLOUD	TEMP	TDEW
1	Murmansk	1017.0	SSW	4	2	-25.3	-28.3	1017.3	SSW	8	2	-24.9	-27.8
2	Helsinki	1009.3	SE	4	7	-3.6	-4.2	1008.5	S	14	8	0.2	-1.1
3	Stockholm	1000.0	SSE	8	-	3.1	2.2	994.1	SSE	16	-	4.9	3.8
4	Oslo	-	-	-	-	-	-	-	-	-	-	-	-
5	Reykjavik	-	-	-	5	-	-	-	-	-	6	-	-
6	Moscow	1010.1	WNW	4	8	-3.7	-7.3	1022.7	W	2	8	-5.6	-10.3
7	Kiev	1021.8	W	6	7	-0.1	-3.7	1025.6	S	4	6	2.8	-4.1
8	Warsaw	1020.1	S	6	2	-1.7	-3.0	1012.8	SE	8	7	1.0	-4.8
9	Berlin	-	-	-	-	-	-	-	-	-	-	-	-
10	De Bilt	1001.1	SSW	16	8	5.6	3.6	977.2	S	19	8	5.7	3.7
11	Dublin	977.7	SW	12	6	5.8	4.5	971.1	WSW	14	4	4.0	0.7
12	Cork	984.2	WSW	21	7	7.8	5.3	976.6	WSW	12	3	4.5	0.9
13	Sofia	1018.3	-	0	8	3.2	1.2	1013.5	ENE	4	7	6.1	4.3
14	Belgrade	1021.8	NE	4	8	1.5	-1.5	1012.1	ESE	10	8	4.3	0.1
15	Budapest	1024.0	NNE	2	-	-2.7	-4.1	1014.9	E	6	-	0.0	-3.7
16	Prague	1019.8	SSW	4	-	-2.2	-6.1	1004.7	SSE	8	6	1.9	-8.8
17	Munich	1020.9	SSE	2	0	-3.4	-6.8	1003.3	SE	4	8	0.6	-7.6
18	Strasbourg	1018.8	S	6	-	-1.5	-2.6	997.6	S	6	8	1.9	-3.0
19	Paris	1011.8	SSW	16	8	4.2	2.7	984.2	SSW	24	8	7.0	4.8
20	Jersey	1004.0	SW	26	8	9.2	6.3	980.2	W	18	7	8.5	4.1
21	Milan	1018.4	N	1	-	-0.5	-0.5	1010.4	N	2	-	4.0	-1.6
22	Marseille	1018.3	NNW	6	-	-1.9	-5.1	1009.2	E	5	-	6.1	-1.6
23	Bordeaux	1022.0	S	9	8	5.1	1.6	999.7	SSW	13	8	8.4	4.2
24	Rome	1009.7	NE	7	-	6.3	2.0	1006.4	NNW	5	0	10.8	3.1
25	Ajaccio	1014.2	NNE	7	-	2.3	0.0	1010.2	SSW	5	-	12.2	1.2
26	Barcelona	1020.6	N	11	-	3.6	-2.2	1010.7	W	9	6	10.1	2.0
27	Majorca	1021.8	N	2	2	0.5	-1.0	1013.4	WSW	19	2	13.2	4.9
28	Madrid	1027.1	N	3	0	-1.8	-3.3	1016.8	S	7	2	4.4	-1.0
29	Lisbon	1024.7	-	-	-	7.9	0.2	1020.6	-	-	-	11.3	3.8
30	Athens	-	-	-	-	-	-	1012.2	S	10	4	18.6	11.8
31	Malta	1009.4	W	12	6	10.7	7.2	1011.3	WNW	19	3	12.1	6.9
32	Gibraltar	1023.0	E	18	6	13.5	5.1	1019.8	NE	5	1	14.2	6.1

Daily Weather Summary for Sunday 27 December 2020

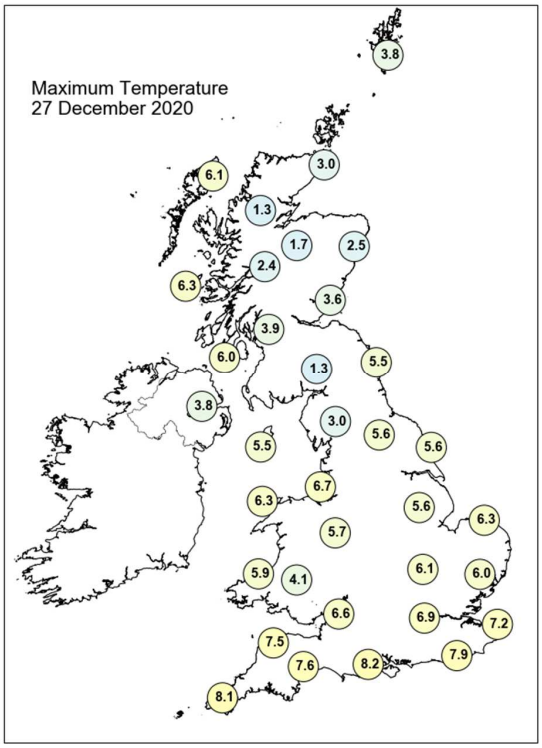

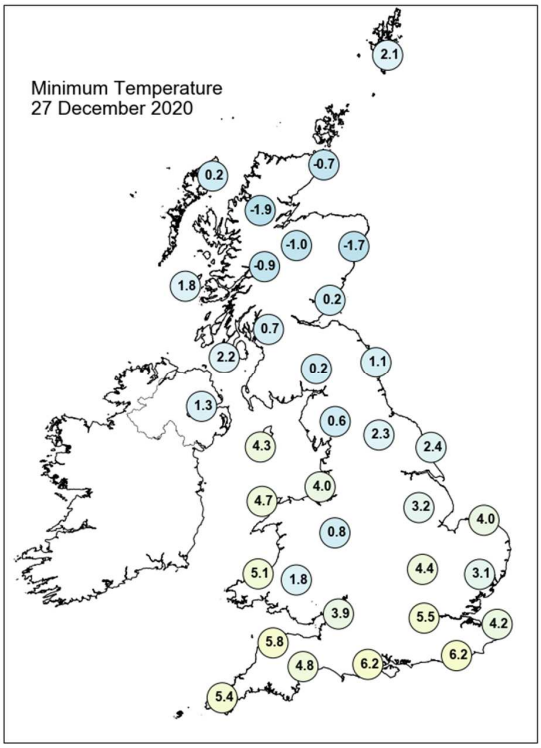

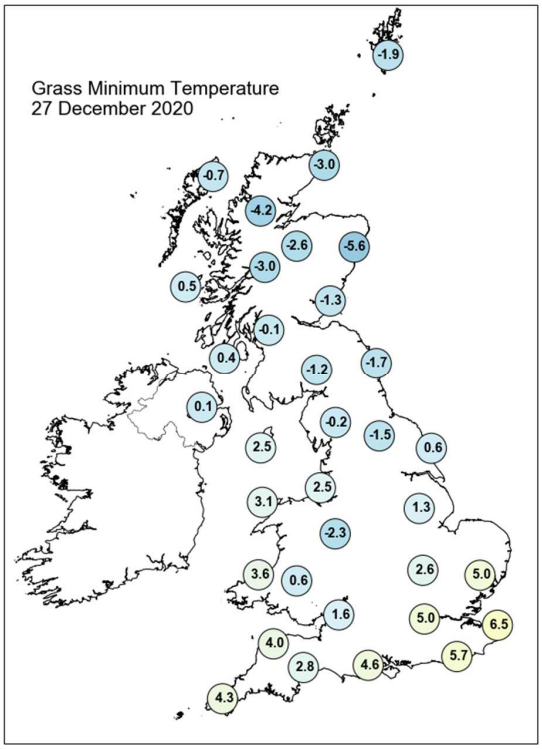

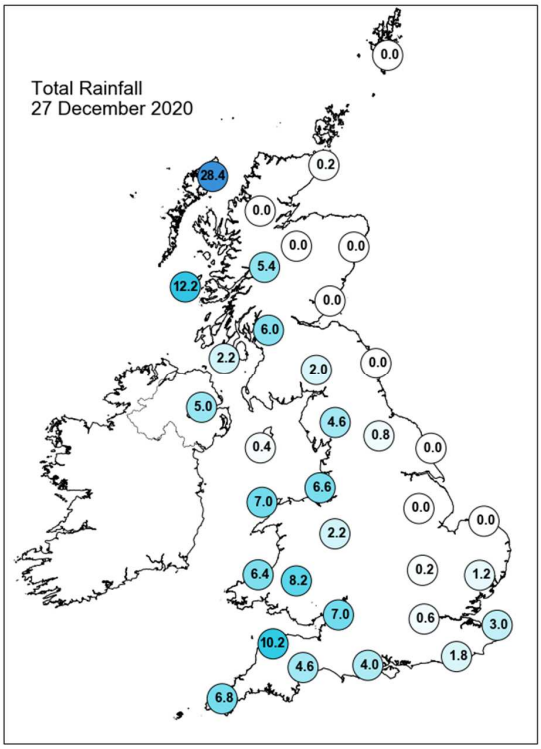

Daily Weather Summary for Sunday 27 December 2020

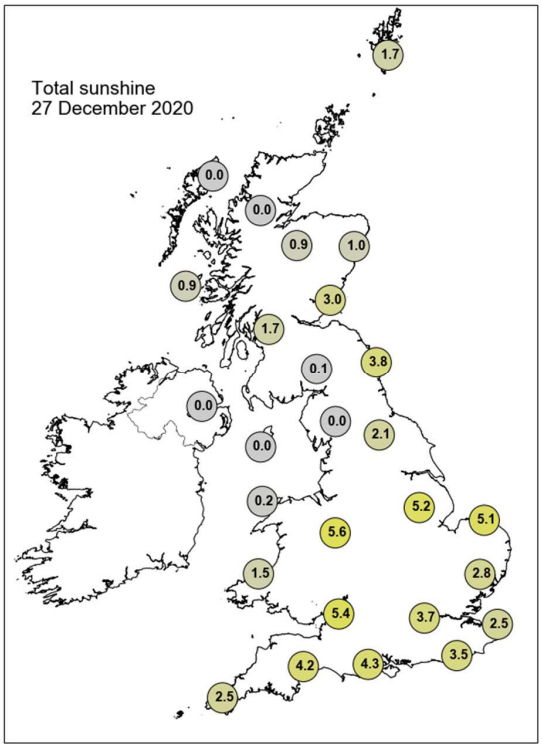

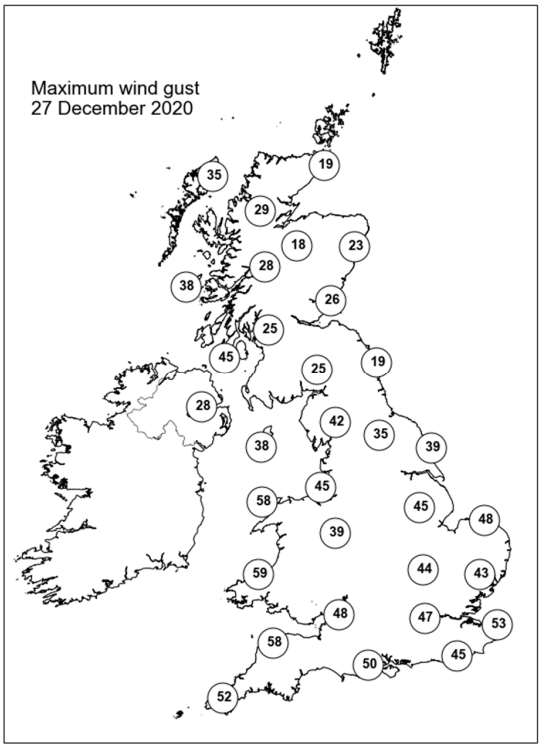

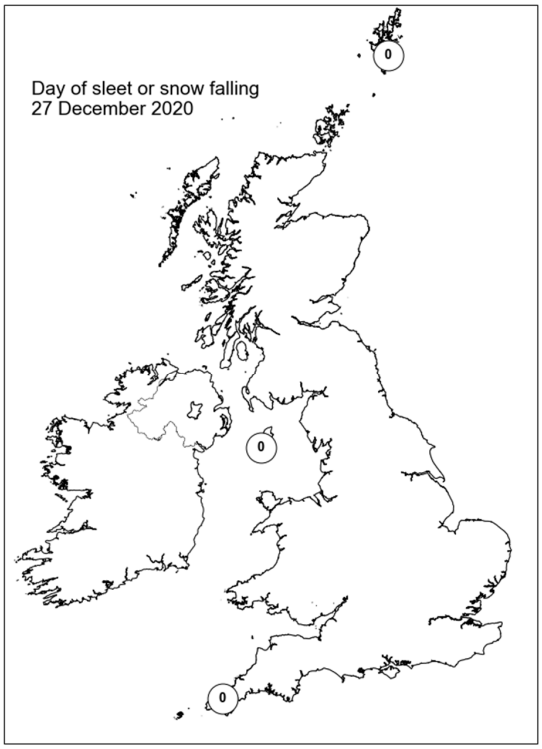

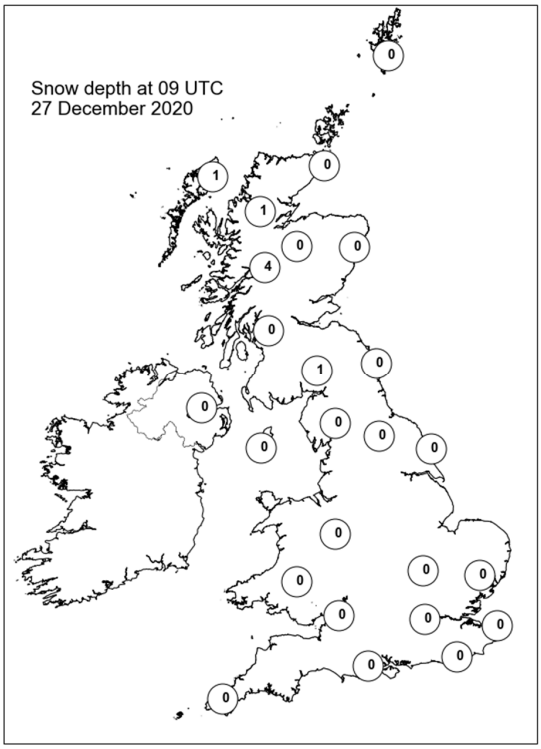

Daily Weather Summary for Monday 28 December 2020

This day's summary created 04/01/2021 03:00

Summary of the UK Weather for Monday 28 December 2020

It was a wet start to the night for western parts of the UK, as a band of rain, sleet, and snow began to move southeast across Wales, southern Scotland, northwest England, and Northern Ireland. By dawn, this band was over the Midlands and South Wales, while further rain arrived over western Scotland. Eastern areas remained largely dry through the early hours, although parts of Kent and East Anglia saw some rain. Western coasts also saw strong gusts of wind. There were widespread frosts. A mix of rain and snow fell over the West Midlands and southeastern Wales during the morning, before turning to rain over the south of England. Western areas received wintry showers through the day. Showers moved into eastern parts during the evening. It was a rather cloudy day, but skies cleared by evening. Fog patches formed in eastern and central England and persisted throughout the day in some locations. Light winds were experienced by most, though gales affected the southwest coasts of England and Wales. Large areas of Scotland stayed below freezing all day.

Daily Extremes

Highest Maximum	**9.0°C** Scilly: St Marys Airport (Isles Of Scilly, 31mAMSL)
Lowest Maximum	**-0.5°C** Drumalbin (Lanarkshire, 245mAMSL)
Highest Minimum	**4.0°C** Scilly: St Marys Airport (Isles Of Scilly, 31mAMSL) also Culdrose (Cornwall, 76mAMSL)
Lowest Minimum	**-6.4°C** Kinbrace, Hatchery (Sutherland, 103mAMSL)
Lowest Grass Minimum	**-9.0°C** Fyvie Castle (Aberdeenshire, 55mAMSL)
Most Rainfall	**28.6mm** Altnahinch Filters (Antrim, 213mAMSL)
Most Sunshine	**4.4hr** Strathy East (Sutherland, 68mAMSL)
Highest Gust	**60Kt 69mph** Scilly: St Marys Airport (Isles Of Scilly, 31mAMSL)
Highest Gust (mountain)	**59Kt 68mph** Cairngorm Summit (Inverness-shire, 1237mAMSL)
Greatest Snow Depth at 0900 UTC	**9cm** Lake Vyrnwy No 2 (Powys (north), 360mAMSL) also Aviemore (Inverness-shire, 228mAMSL)

mAMSL refers to station elevation in metres above mean sea level

Daily Weather Summary for Monday 28 December 2020

North Atlantic and Europe analysis charts and satellite images at 0000 UTC

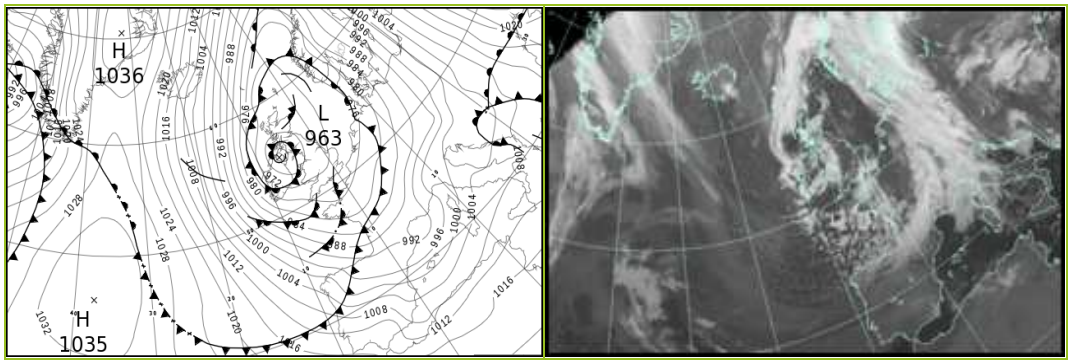

North Atlantic and Europe analysis charts and satellite images at 1200 UTC

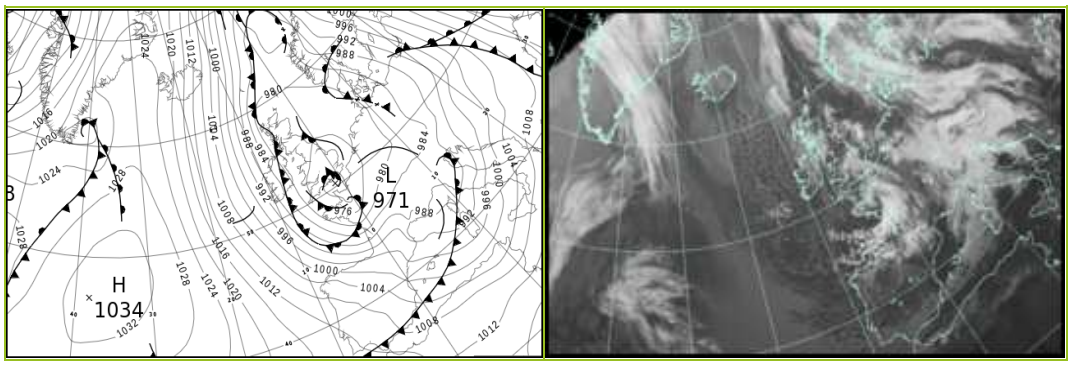

All satellite imagery copyright Met Office and EUMETSAT (European Organisation for the Exploitation of Meteorological Satellites). These show infra-red images from the geostationary MSG satellite. The rainfall rates are derived from both rain-radar and satellite data.

Daily Weather Summary for Monday 28 December 2020

UK satellite and rain-radar precipitation rates at (L) 0000 and (R) 1200 UTC

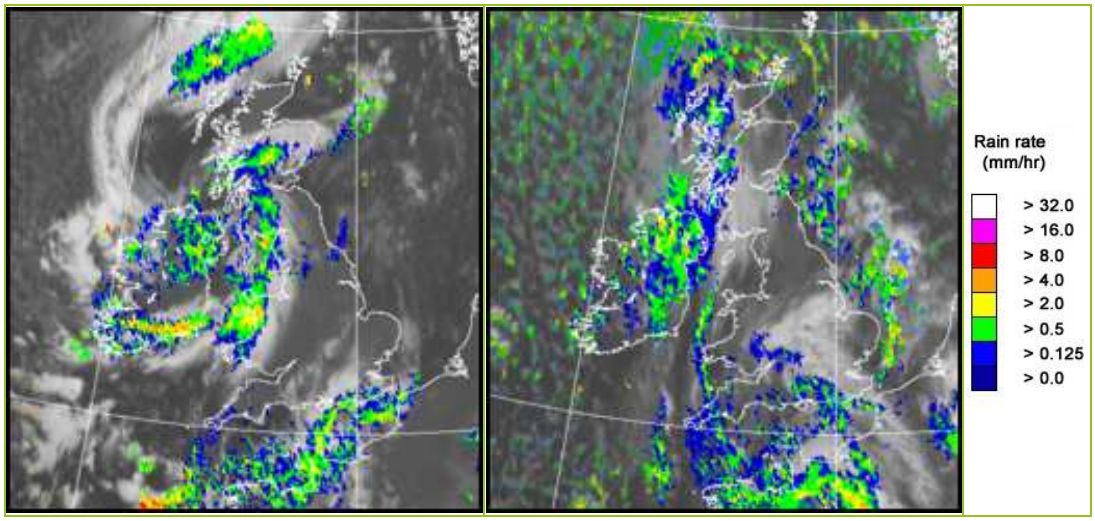

UK wind speed and direction at (L) 0000 and (R) 1200 UTC

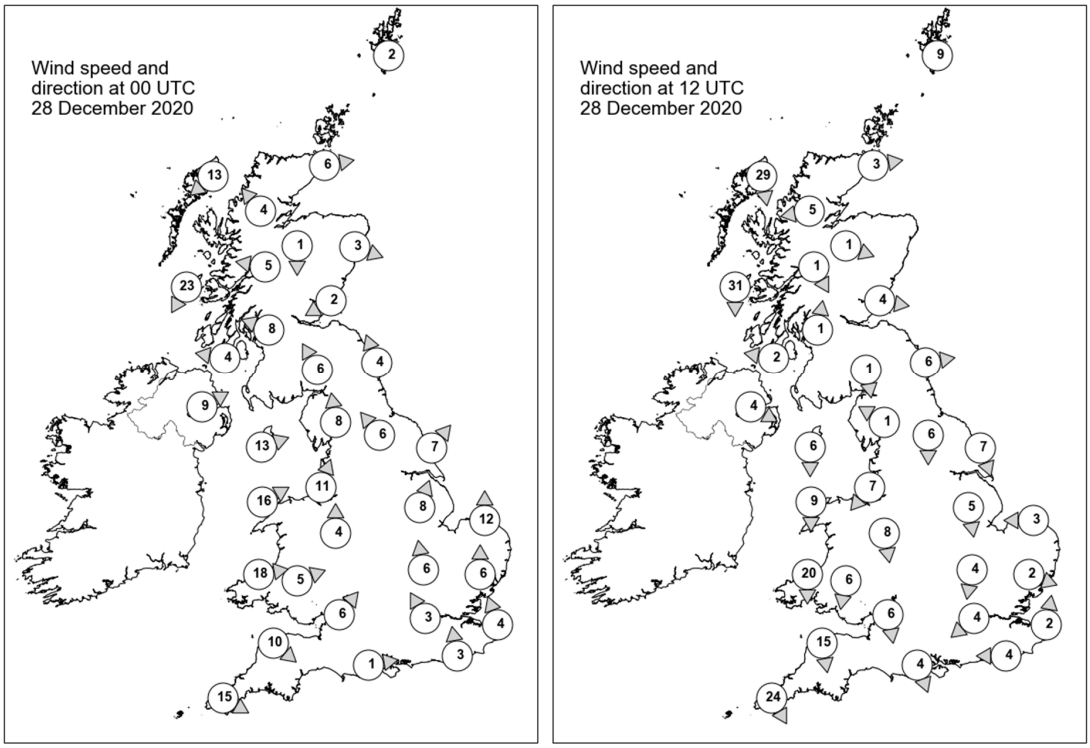

Daily Weather Summary for Monday 28 December 2020

Selected UK readings at (L) 0000 and (R) 1200 UTC

STATIONS		0000 UTC						1200 UTC					
NO	SITE	PRESS	WDIR	WSPD	CLOUD	TEMP	TDEW	PRESS	WDIR	WSPD	CLOUD	TEMP	TDEW
1	Lerwick	969.7	-	2	7	2.6	-0.8	979.5	-	9	4	4.6	2.2
2	Wick	969.4	W	6	0	-2.5	-3.5	977.6	W	3	6	-0.4	-1.5
3	Stornoway	971.1	NE	13	8	5.6	1.9	976.0	N	29	8	5.6	3.8
4	Loch Glascarnoch	970.4	SE	4	7	0.2	-1.1	977.8	E	5	5	-1.1	-2.6
5	Aviemore	968.9	N	1	8	0.2	-0.1	978.2	WNW	1	0	-2.6	-3.1
6	Dyce	969.0	WNW	3	8	-1.0	-2.2	977.7	-	-	7	-0.3	-1.8
7	Tulloch Bridge	968.2	E	5	7	0.8	0.0	978.5	NNW	1	8	-0.4	-0.8
8	Tiree	966.5	NNE	23	8	4.5	2.3	978.5	N	31	8	6.5	3.5
9	Leuchars	968.3	ENE	2	2	-2.5	-3.6	977.3	W	4	8	0.7	-0.3
10	Bishopton	965.4	ESE	8	8	1.5	0.9	977.5	S	1	5	0.4	0.0
11	Machrihanish	963.3	E	4	2	1.5	0.6	977.7	E	2	8	3.2	2.4
12	Boulmer	968.5	SSE	4	0	-0.5	-1.3	976.6	W	6	6	1.0	-0.1
13	Eskdalemuir	967.3	SSE	6	7	0.4	-0.1	977.6	N	1	8	0.6	-0.6
14	Aldergrove	963.2	WSW	9	8	3.0	2.4	978.8	WNW	4	8	3.7	3.0
15	Shap	967.9	S	8	7	1.0	0.7	977.2	ESE	1	4	0.0	-1.3
16	Leeming	969.3	SE	6	8	1.9	0.8	976.3	N	6	8	2.7	0.9
17	Ronaldsway	964.4	WSW	13	8	4.6	2.9	977.3	N	6	7	5.8	2.0
18	Bridlington	969.9	SW	7	0	1.5	-0.1	974.9	NNW	7	0	2.9	1.9
19	Crosby	968.1	SSW	11	7	2.8	1.2	976.7	NE	7	7	2.5	1.5
20	Valley	966.9	WSW	16	8	3.6	2.5	977.4	N	9	3	5.9	2.0
21	Waddington	970.9	SSW	8	3	0.5	-0.9	975.1	N	5	8	0.9	0.5
22	Shawbury	969.7	S	4	0	0.8	0.0	975.7	N	8	8	2.3	1.6
23	Weybourne	971.9	S	12	0	1.1	-0.5	973.8	E	3	5	5.7	2.9
24	Bedford	971.7	S	6	0	-0.1	-0.5	974.1	N	4	9	-0.3	-0.3
25	Aberporth	970.8	W	18	8	4.9	2.4	976.8	N	20	8	4.2	1.1
26	Sennybridge	971.7	WSW	5	8	0.7	0.5	975.5	N	6	8	1.4	1.0
27	Wattisham	972.8	S	6	0	0.9	-0.2	973.6	WNW	2	3	3.4	3.1
28	Almondsbury	972.2	SW	6	2	2.2	1.4	973.3	N	6	7	1.9	1.6
29	Heathrow	972.4	SSE	3	8	1.2	0.5	972.7	NE	4	8	2.8	1.7
30	Manston	973.2	SSE	4	7	3.1	0.5	973.0	S	2	1	5.4	3.3
31	Chivenor	973.7	NW	10	-	4.9	0.9	974.8	N	15	-	6.6	3.3
32	Exeter	973.9	-	-	4	1.0	-0.1	973.1	-	-	8	5.4	3.2
33	Herstmonceux	972.6	S	3	8	2.2	2.0	972.0	E	4	8	3.5	3.5
34	Hurn	972.8	W	1	7	-0.4	-1.0	971.8	NNW	4	7	3.5	2.6
35	Camborne	976.3	WNW	15	7	5.8	1.4	978.3	NNW	24	7	6.9	1.3

Daily Weather Summary for Monday 28 December 2020

Selected European readings at (L) 0000 and (R) 1200 UTC

STATIONS		0000 UTC						1200 UTC					
NO	SITE	PRESS	WDIR	WSPD	CLOUD	TEMP	TDEW	PRESS	WDIR	WSPD	CLOUD	TEMP	TDEW
1	Murmansk	1020.3	-	0	2	-21.4	-24.0	1019.3	W	2	6	-8.5	-9.7
2	Helsinki	1009.9	S	16	8	-0.3	-3.3	1009.9	SE	14	8	-0.3	-3.4
3	Stockholm	994.9	SSE	14	-	4.4	-0.1	996.3	ESE	16	-	3.5	2.1
4	Oslo	-	-	-	-	-	-	-	-	-	-	-	-
5	Reykjavik	-	-	-	6	-	-	1020.3	N	19	5	-0.7	-7.5
6	Moscow	1030.8	-	0	8	-6.8	-9.0	1032.6	SE	2	2	-6.0	-8.6
7	Kiev	1023.5	SE	6	7	-1.3	-3.0	1016.4	ESE	8	8	-0.2	-2.0
8	Warsaw	1002.3	ESE	12	7	-0.2	-2.9	993.9	ESE	16	7	5.3	2.3
9	Berlin	-	-	-	-	-	-	-	-	-	-	-	-
10	De Bilt	975.4	SSW	4	3	3.2	3.1	977.1	SSE	6	8	5.0	2.0
11	Dublin	966.7	W	12	2	2.5	1.3	980.3	WNW	12	7	3.4	2.5
12	Cork	974.0	W	19	7	5.4	2.7	985.0	NW	23	3	6.1	0.5
13	Sofia	1007.5	ESE	4	5	7.6	4.8	1006.0	NE	4	5	12.5	2.3
14	Belgrade	1002.2	SE	10	1	4.4	1.8	1000.2	SSE	12	6	11.8	3.0
15	Budapest	1002.7	E	6	-	0.6	0.6	998.6	SE	6	-	3.7	1.7
16	Prague	990.0	E	6	-	0.7	-3.1	986.4	SSE	8	7	1.9	-2.8
17	Munich	988.4	W	4	8	-1.7	-5.2	982.3	NNE	4	8	0.4	-3.9
18	Strasbourg	982.5	S	15	8	6.4	2.7	981.0	S	11	8	5.4	3.9
19	Paris	978.5	S	6	3	3.1	2.4	976.3	S	10	7	5.2	2.2
20	Jersey	974.6	WNW	15	8	4.5	2.6	972.1	NW	7	6	5.6	4.8
21	Milan	998.1	ENE	3	6	0.8	0.5	986.1	WSW	5	7	1.0	0.8
22	Marseille	988.7	S	10	8	12.5	7.8	989.1	WSW	13	-	10.7	3.9
23	Bordeaux	985.4	W	12	7	7.9	5.5	986.4	W	19	8	10.7	6.4
24	Rome	1004.4	E	6	-	2.6	1.6	991.6	S	22	-	14.5	7.3
25	Ajaccio	1000.0	NE	6	8	8.5	6.6	989.7	W	9	8	10.9	8.1
26	Barcelona	994.5	WNW	12	6	10.5	-2.9	994.6	NW	18	1	12.6	-1.0
27	Majorca	999.5	WSW	24	7	13.9	9.4	998.3	W	12	4	14.9	5.1
28	Madrid	1002.5	SW	17	7	6.3	3.0	1004.4	W	21	2	8.0	-2.0
29	Lisbon	1012.7	-	-	-	13.0	8.3	1012.4	-	-	-	13.4	5.6
30	Athens	-	-	-	-	-	-	1013.1	SSW	4	1	18.0	6.8
31	Malta	1013.4	W	12	4	11.7	6.6	1010.1	SSW	16	6	13.6	6.6
32	Gibraltar	1014.1	WNW	19	0	12.1	8.4	1010.4	WSW	24	7	16.7	9.9

Daily Weather Summary for Monday 28 December 2020

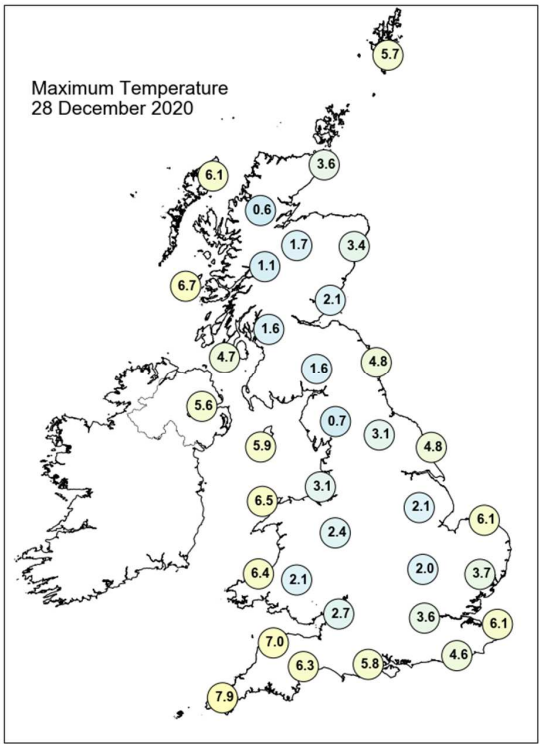

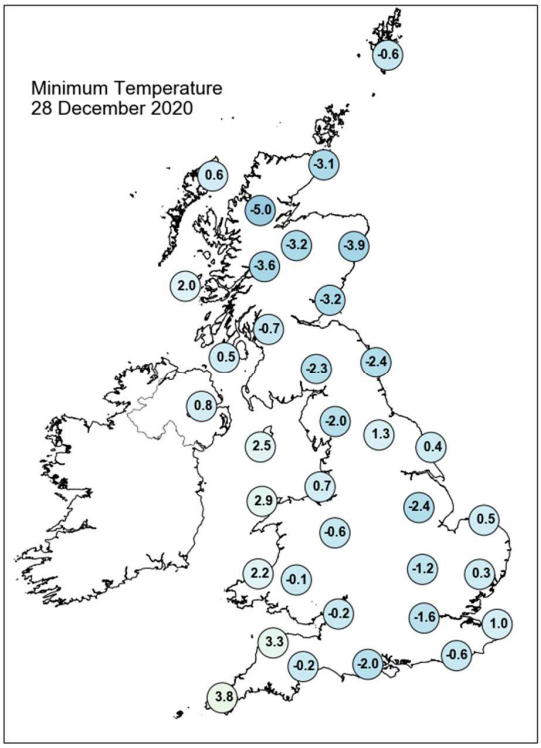

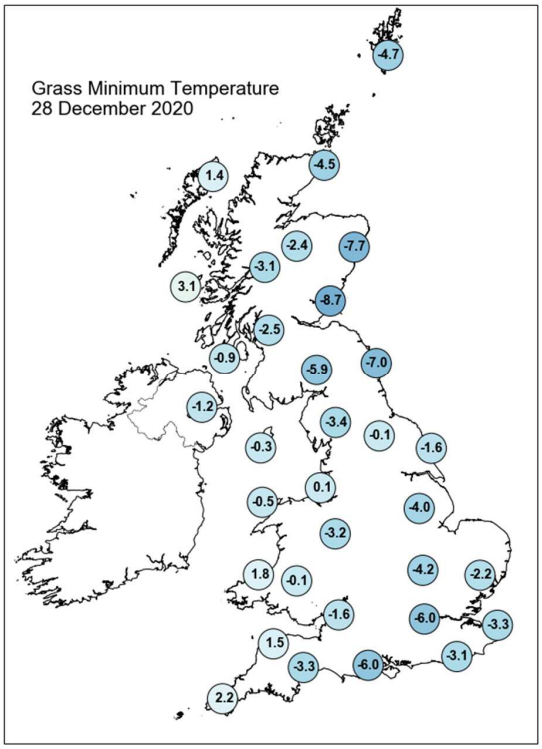

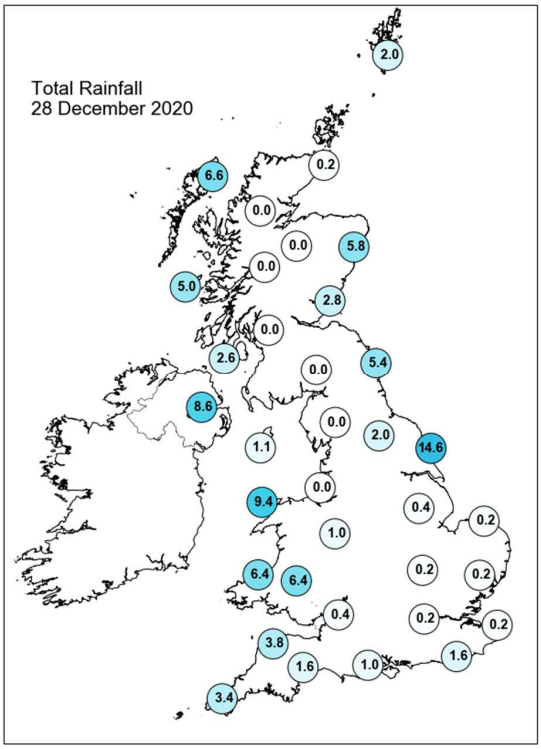

Daily Weather Summary for Monday 28 December 2020

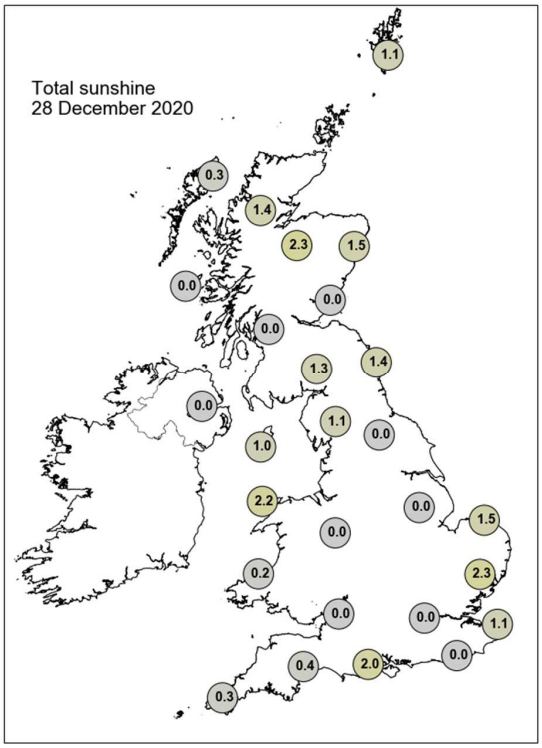

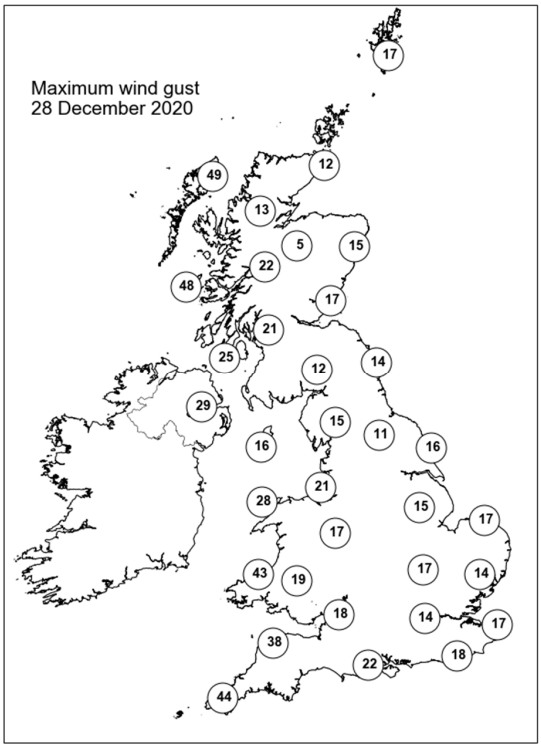

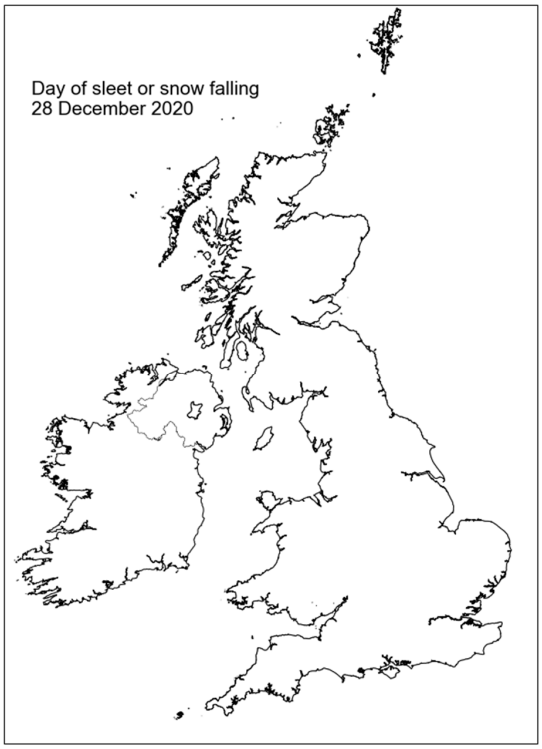

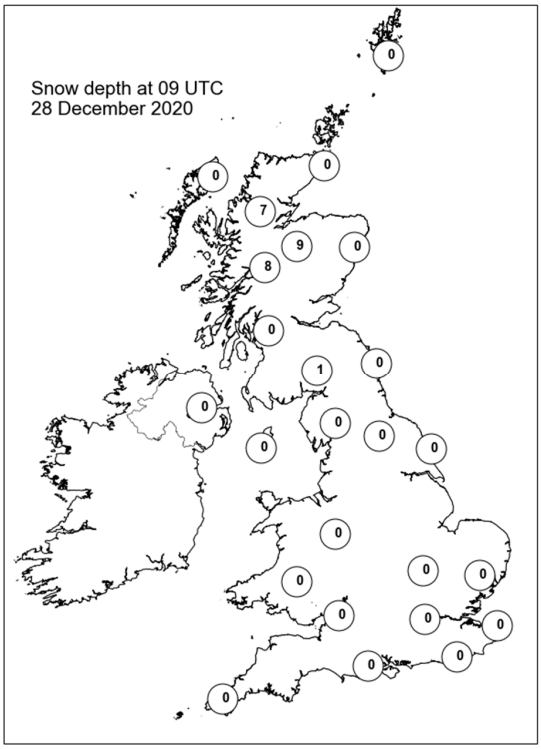

Daily Weather Summary for Tuesday 29 December 2020

This day's summary created 05/01/2021 03:00

Summary of the UK Weather for Tuesday 29 December 2020

At the start of the night, wintry showers occurred over western parts of Wales, Northern Ireland, northern Scotland, the far southwest of England and along the east coast. Later, a more organised area of wintry showers swept across northeast England, which brought snow to fairly low levels. Through the night frequent, and at times heavy showers continued across northern Scotland. East Anglia, the south east and most of the Midlands saw largely dry conditions, with clear spells. Snow accumulations were reported in the northeast of England by dawn, with the area of wintry showers and snow moving through the Midlands during the morning, turning increasingly to sleet and rain as it moved southwards. Showers along the northern and eastern coasts of the UK, as well as along a line linking western Wales and the far southwest, continued all day and into the night. The best of any brightness was across northwest England and southern Scotland. Through the evening the area of now rain cleared the south coast. There were clear skies for most overnight, expect in Scotland.

Daily Extremes

Highest Maximum	**7.8°C** Bude (Cornwall, 15mAMSL) also Scilly: St Marys Airport (Isles Of Scilly, 31mAMSL)
Lowest Maximum	**0.4°C** Livingston Mill (West Lothian (in Lothian Region), 108mAMSL)
Highest Minimum	**5.8°C** Bude (Cornwall, 15mAMSL)
Lowest Minimum	**-9.5°C** Dalwhinnie No 2 (Inverness-shire, 351mAMSL)
Lowest Grass Minimum	**-9.2°C** Tyndrum No 3 (Perthshire (in Central Region), 168mAMSL)
Most Rainfall	**19.3mm** Achfary (Sutherland, 46mAMSL)
Most Sunshine	**5.2hr** Leuchars (Fife, 10mAMSL)
Highest Gust	**42Kt 48mph** Aberporth (Dyfed, 133mAMSL) also Scilly: St Marys Airport (Isles Of Scilly, 31mAMSL)
Highest Gust (mountain)	**56Kt 64mph** Cairngorm Summit (Inverness-shire, 1237mAMSL)
Greatest Snow Depth at 0900 UTC	**9cm** Aviemore (Inverness-shire, 228mAMSL)

mAMSL refers to station elevation in metres above mean sea level

Daily Weather Summary for Tuesday 29 December 2020

North Atlantic and Europe analysis charts and satellite images at 0000 UTC

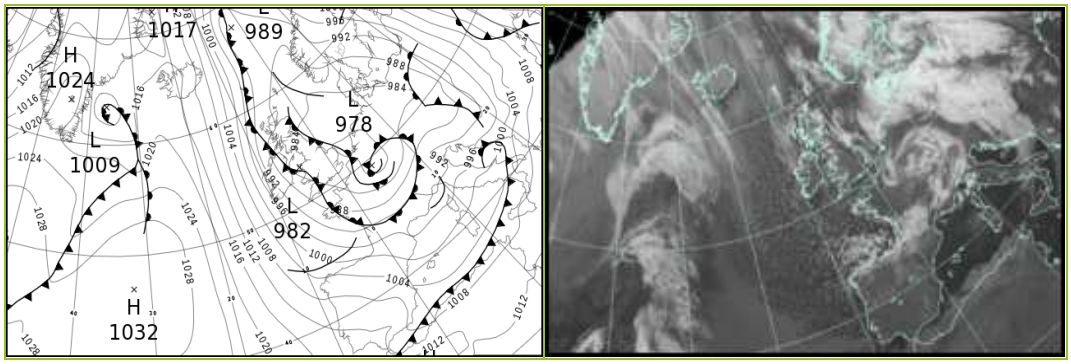

North Atlantic and Europe analysis charts and satellite images at 1200 UTC

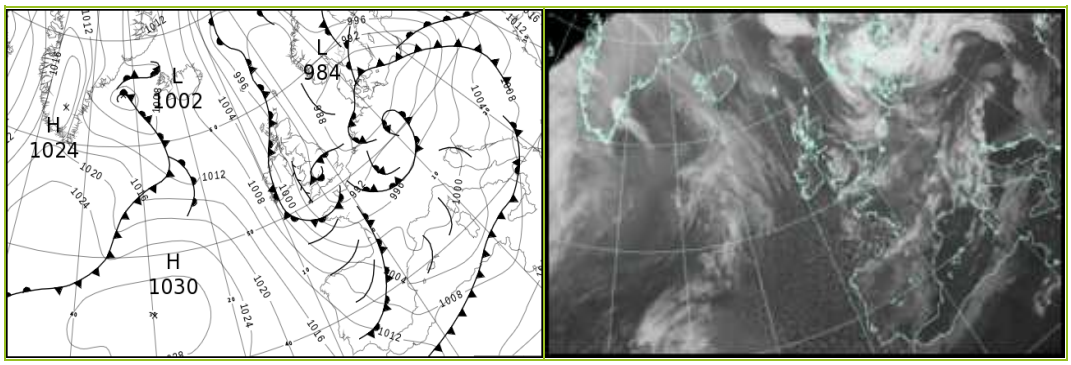

All satellite imagery copyright Met Office and EUMETSAT (European Organisation for the Exploitation of Meteorological Satellites). These show infra-red images from the geostationary MSG satellite. The rainfall rates are derived from both rain-radar and satellite data.

Daily Weather Summary for Tuesday 29 December 2020

UK satellite and rain-radar precipitation rates at (L) 0000 and (R) 1200 UTC

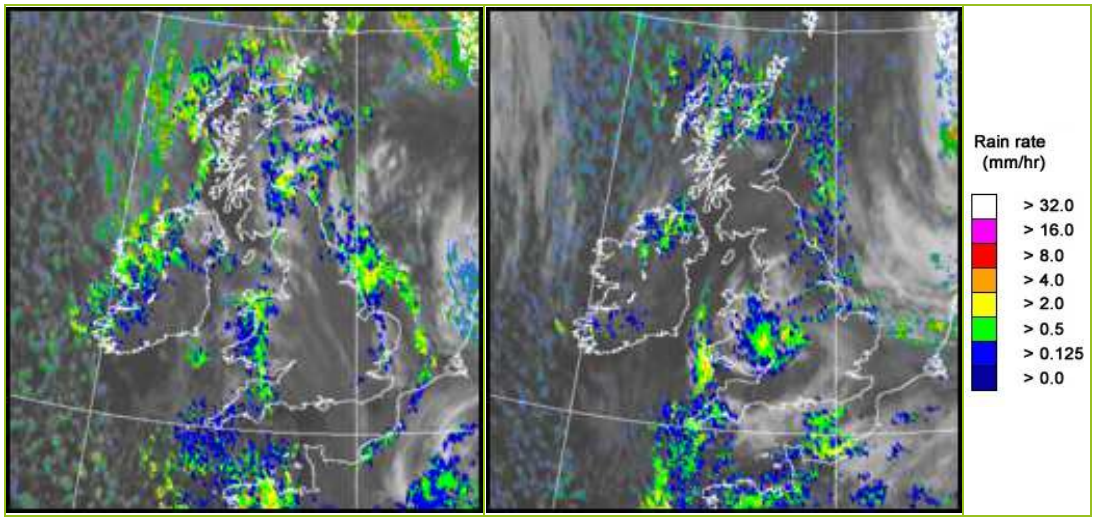

UK wind speed and direction at (L) 0000 and (R) 1200 UTC

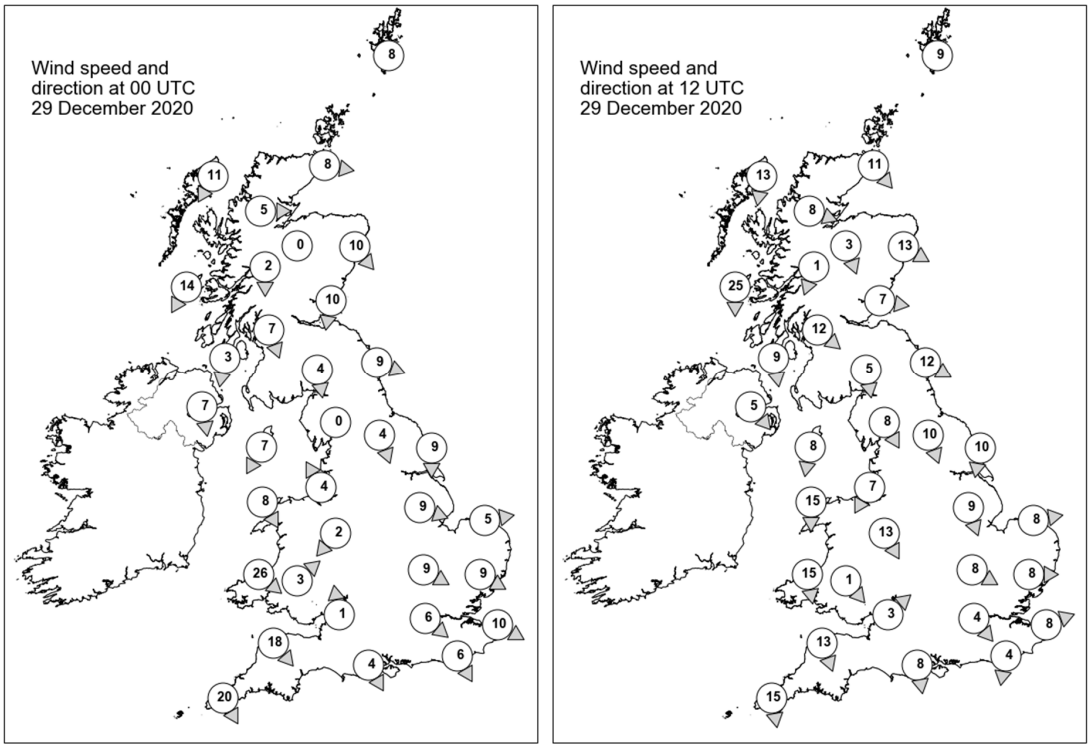

Daily Weather Summary for Tuesday 29 December 2020

Selected UK readings at (L) 0000 and (R) 1200 UTC

STATIONS		0000 UTC						1200 UTC					
NO	SITE	PRESS	WDIR	WSPD	CLOUD	TEMP	TDEW	PRESS	WDIR	WSPD	CLOUD	TEMP	TDEW
1	Lerwick	987.0	-	8	2	3.1	2.7	991.4	-	9	5	4.1	3.4
2	Wick	987.2	W	8	6	1.1	0.5	993.3	NW	11	7	3.3	2.4
3	Stornoway	988.9	NNE	11	4	4.7	2.0	998.1	N	13	8	3.0	1.6
4	Loch Glascarnoch	988.5	W	5	8	-0.5	-2.2	996.4	WNW	8	8	1.5	0.6
5	Aviemore	987.7	-	0	7	-2.2	-2.5	994.9	NNW	3	8	1.9	0.6
6	Dyce	985.8	NW	10	8	1.7	0.5	992.7	WNW	13	7	3.5	2.2
7	Tulloch Bridge	988.7	N	2	7	-4.5	-5.1	996.8	NNE	1	8	0.6	-0.2
8	Tiree	987.7	NNE	14	8	2.4	0.0	998.0	N	25	8	5.3	2.6
9	Leuchars	984.8	N	10	8	1.9	1.5	993.5	W	7	1	3.8	0.9
10	Bishopton	985.6	NNW	7	3	-0.2	-0.7	994.6	NW	12	0	3.3	-0.1
11	Machrihanish	985.8	N	3	0	1.2	-0.5	995.8	N	9	1	5.4	2.0
12	Boulmer	983.0	WNW	9	5	2.0	1.0	991.9	WNW	12	7	3.9	2.8
13	Eskdalemuir	984.9	N	4	7	-1.5	-1.8	993.7	N	5	0	3.1	-0.6
14	Aldergrove	985.8	N	7	5	3.0	2.2	996.9	NW	5	2	3.9	1.9
15	Shap	984.5	-	0	9	-3.3	-3.5	993.7	NNW	8	8	1.2	0.6
16	Leeming	982.7	NNW	4	7	-1.1	-1.4	991.7	NNW	10	5	3.6	1.9
17	Ronaldsway	983.4	NNE	7	8	3.1	1.4	995.0	N	8	2	6.0	1.5
18	Bridlington	980.5	N	9	8	4.4	3.2	989.1	N	10	6	6.7	2.9
19	Crosby	982.9	SSE	4	8	1.0	0.4	992.9	NNE	7	2	4.6	3.1
20	Valley	982.2	NNW	8	8	3.8	2.6	994.4	N	15	6	6.3	3.2
21	Waddington	981.6	WNW	9	7	0.6	-0.7	989.9	NNW	9	8	2.1	1.2
22	Shawbury	983.1	NE	2	7	-1.2	-1.4	991.7	NNW	13	8	1.1	0.8
23	Weybourne	979.7	W	5	8	4.1	3.4	988.6	W	8	8	2.9	2.3
24	Bedford	982.1	WNW	9	8	1.7	0.6	989.3	WNW	8	8	2.1	1.3
25	Aberporth	983.9	NW	26	8	5.8	3.7	993.5	N	15	7	5.3	2.0
26	Sennybridge	984.0	SW	3	8	0.8	0.8	992.5	NW	1	7	2.2	0.7
27	Wattisham	980.9	WNW	9	8	1.8	1.7	989.1	W	8	8	1.6	1.4
28	Almondsbury	983.7	S	1	2	-1.4	-1.6	991.2	SW	3	4	4.5	2.6
29	Heathrow	982.7	NW	6	8	2.6	0.9	990.0	NW	4	8	2.5	0.3
30	Manston	980.9	WNW	10	8	3.3	2.5	989.7	WSW	8	8	1.0	0.4
31	Chivenor	984.9	NW	18	-	6.6	3.8	993.0	NNW	13	-	5.9	1.9
32	Exeter	984.3	-	-	8	4.7	3.4	992.0	-	-	7	5.4	1.8
33	Herstmonceux	981.9	NNW	6	8	2.5	1.3	989.7	N	4	8	1.5	0.5
34	Hurn	983.8	NNW	4	1	0.0	-1.2	990.8	N	8	5	3.0	1.4
35	Camborne	988.1	NNW	20	8	6.7	1.6	995.3	N	15	7	4.5	1.3

Daily Weather Summary for Tuesday 29 December 2020

Selected European readings at (L) 0000 and (R) 1200 UTC

STATIONS		0000 UTC						1200 UTC					
NO	SITE	PRESS	WDIR	WSPD	CLOUD	TEMP	TDEW	PRESS	WDIR	WSPD	CLOUD	TEMP	TDEW
1	Murmansk	1019.6	S	4	8	-6.3	-7.2	1016.7	S	8	7	-4.1	-6.8
2	Helsinki	1007.2	SE	14	8	0.0	-0.3	1004.6	ESE	16	8	0.6	-0.3
3	Stockholm	994.5	ESE	12	-	4.0	3.2	994.2	ESE	12	-	5.2	4.2
4	Oslo	-	-	-	-	-	-	-	-	-	-	-	-
5	Reykjavik	-	-	-	3	-	-	1009.7	S	3	8	-1.4	-3.0
6	Moscow	1032.0	-	0	8	-10.1	-11.1	1025.8	SE	6	8	-4.6	-7.7
7	Kiev	1013.0	SE	6	8	0.4	0.1	1008.1	SSE	8	9	1.8	1.8
8	Warsaw	992.4	ESE	12	7	6.2	1.9	992.2	SSW	8	8	4.9	3.7
9	Berlin	-	-	-	-	-	-	-	-	-	-	-	-
10	De Bilt	979.6	N	2	8	3.0	2.5	987.4	SW	6	8	4.7	3.5
11	Dublin	985.8	WNW	17	7	3.9	2.0	997.3	NW	14	1	4.0	1.5
12	Cork	992.1	NW	16	4	3.7	-0.3	1000.7	NW	25	7	4.6	1.2
13	Sofia	1005.4	SE	6	5	7.6	1.2	1007.1	SE	8	6	15.0	1.8
14	Belgrade	994.1	SE	10	4	11.4	3.3	1004.3	SE	8	1	14.4	3.3
15	Budapest	988.8	ESE	8	-	7.8	5.3	1001.0	SSW	8	-	11.7	4.0
16	Prague	985.3	SW	4	-	0.6	-1.5	992.0	SSW	10	6	7.9	-2.6
17	Munich	986.2	SE	8	8	0.7	-1.8	994.8	WSW	10	7	5.4	-2.4
18	Strasbourg	981.8	S	10	8	4.1	2.1	994.2	SW	7	6	5.4	2.6
19	Paris	982.1	WNW	8	8	2.1	1.4	992.3	SW	8	8	3.9	2.7
20	Jersey	984.9	NW	10	4	5.8	3.0	990.9	NW	14	6	7.9	2.9
21	Milan	990.8	N	2	7	-3.7	-3.7	998.8	SW	3	-	0.8	-0.4
22	Marseille	994.7	W	12	-	7.8	4.7	999.1	WNW	3	-	10.2	4.3
23	Bordeaux	993.4	W	8	7	7.1	5.1	998.5	NW	10	-	9.1	5.1
24	Rome	999.7	WSW	18	-	12.4	5.8	1002.6	SSW	15	5	15.4	6.5
25	Ajaccio	999.3	NE	6	6	7.0	5.5	1000.3	N	9	8	9.2	6.8
26	Barcelona	998.9	W	12	0	10.4	-0.7	1000.3	WNW	19	2	13.9	-0.9
27	Majorca	1001.3	W	9	1	11.7	2.7	1002.5	WNW	9	4	13.7	4.6
28	Madrid	1006.6	SSW	5	1	3.2	-0.8	1006.3	W	14	5	7.6	0.4
29	Lisbon	1012.2	-	-	-	9.2	7.5	-	-	-	-	11.0	10.3
30	Athens	1014.9	SSW	7	-	15.1	9.6	1015.6	SSW	8	3	19.0	11.3
31	Malta	1010.2	WSW	14	5	14.4	7.2	1009.9	SSW	12	2	16.3	10.5
32	Gibraltar	1011.3	W	17	8	12.5	6.0	1013.5	W	14	4	13.7	7.5

Daily Weather Summary for Tuesday 29 December 2020

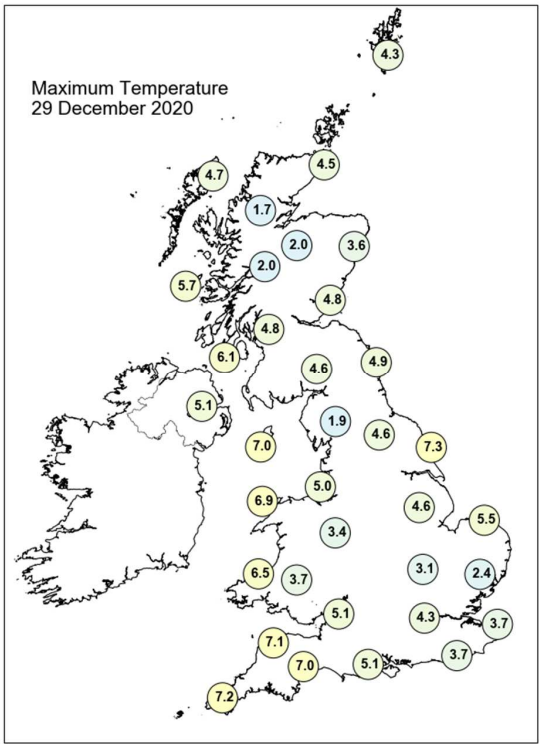

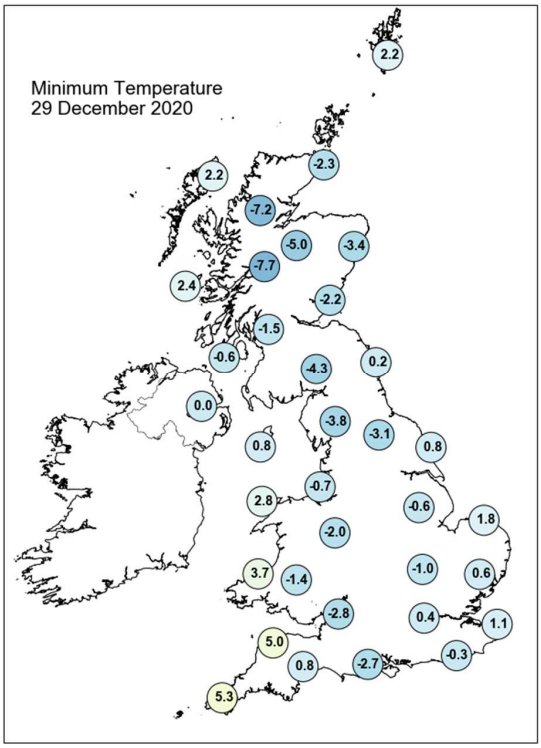

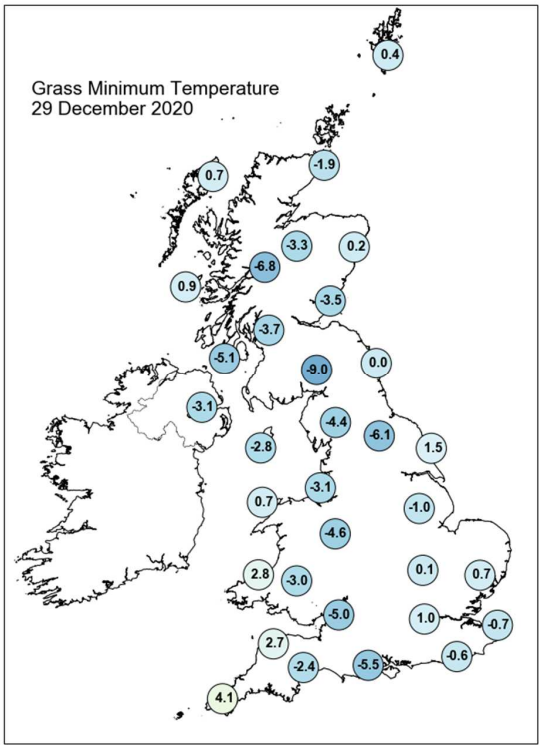

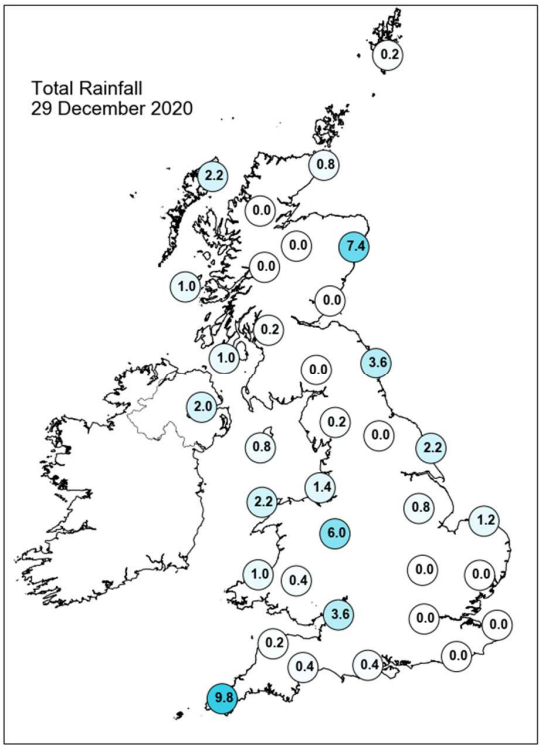

Daily Weather Summary for Tuesday 29 December 2020

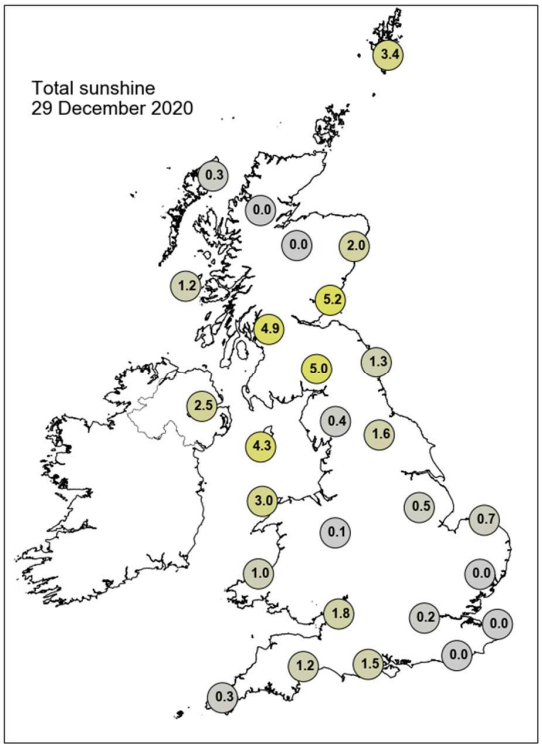

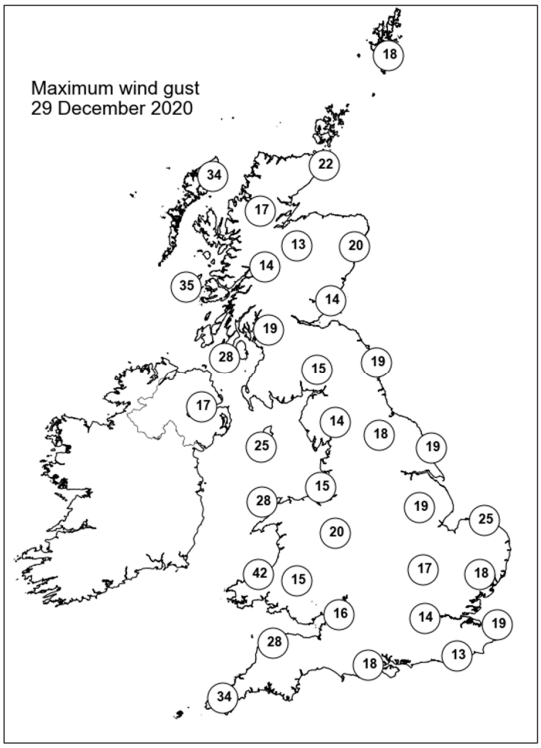

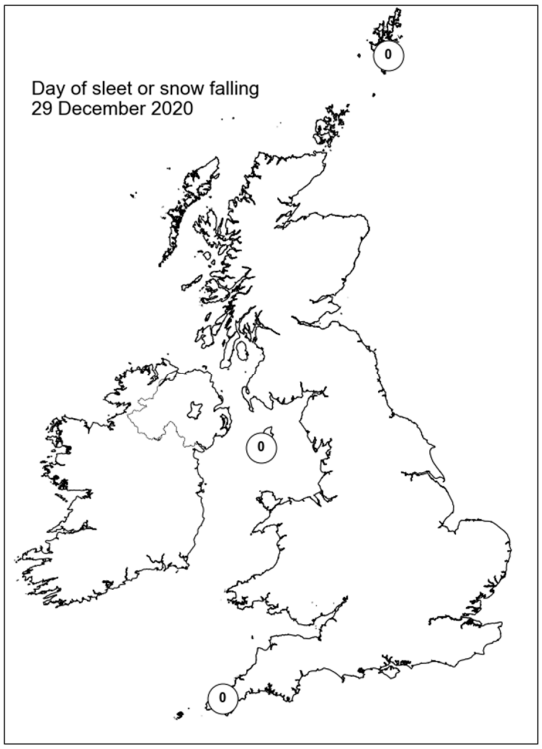

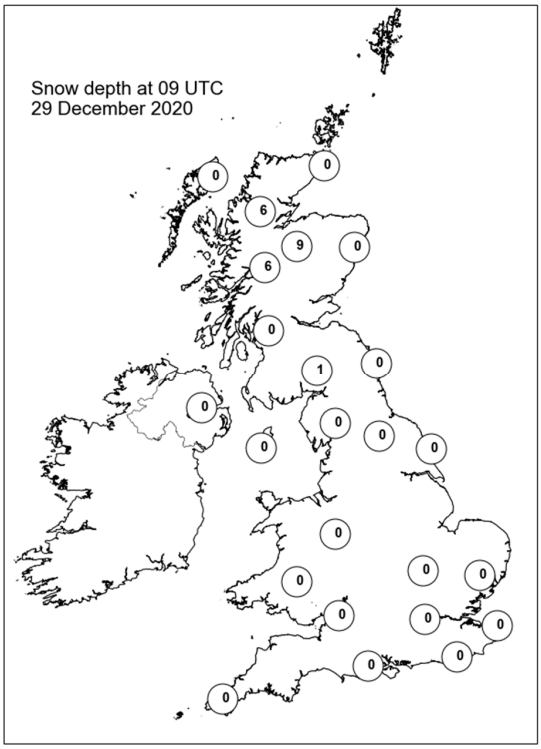

Daily Weather Summary for Wednesday 30 December 2020

This day's summary created 06/01/2021 03:00

Summary of the UK Weather for Wednesday 30 December 2020

Throughout the night, wintery showers affected Northern Ireland, western Wales, the Cheshire Gap, southwest England and the coasts of Scotland, but it was widely dry inland. An area of cloud pushed into northern Scotland during the early hours, bringing outbreaks of snow and sleet, heavy at times. It was a cloudy night for most, but Scotland and eastern England had clear skies initially. Clear skies lead to widespread frosts for all but Wales and the southwest. By morning, sleet and snow continued in northern Scotland, edging southwards throughout the day and turning into spells of wintry showers. Over southwest England, a band of rain pushed eastwards affecting most of Devon and Cornwall by midday and onto southern coasts as it tracked over the channel. With snow over Dartmoor. Some wintry showers also affected Northern Ireland and Wales during the afternoon. Elsewhere, a cold day with sunny intervals. During the evening, showers continued over northern Scotland, Northern Ireland and Wales, but most areas stayed dry.

Daily Extremes

Highest Maximum	**10.3°C** Scilly: St Marys Airport (Isles Of Scilly, 31mAMSL)
Lowest Maximum	**-1.9°C** Carlisle (Cumbria, 28mAMSL)
Highest Minimum	**5.3°C** Scilly: St Marys Airport (Isles Of Scilly, 31mAMSL)
Lowest Minimum	**-10.2°C** Dalwhinnie No 2 (Inverness-shire, 351mAMSL)
Lowest Grass Minimum	**-12.1°C** Tyndrum No 3 (Perthshire (in Central Region), 168mAMSL)
Most Rainfall	**19.2mm** Giants Causeway (Antrim, 80mAMSL)
Most Sunshine	**6.2hr** Boulmer (Northumberland, 23mAMSL)
Highest Gust	**33Kt 38mph** Tiree (Argyll (in Strathclyde Region), 9mAMSL) also South Uist Range (Western Isles, 4mAMSL)
Highest Gust (mountain)	**58Kt 67mph** Cairngorm Summit (Inverness-shire, 1237mAMSL)
Greatest Snow Depth at 0900 UTC	**17cm** Loch Glascarnoch (Ross & Cromarty, 269mAMSL)

mAMSL refers to station elevation in metres above mean sea level

Daily Weather Summary for Wednesday 30 December 2020

North Atlantic and Europe analysis charts and satellite images at 0000 UTC

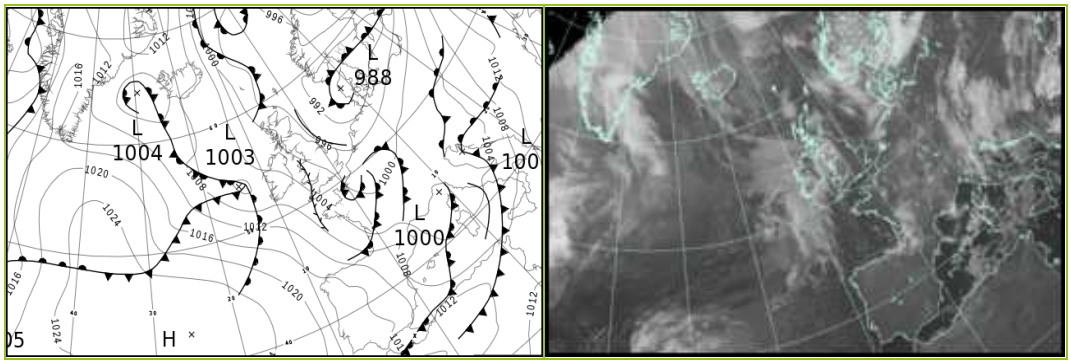

North Atlantic and Europe analysis charts and satellite images at 1200 UTC

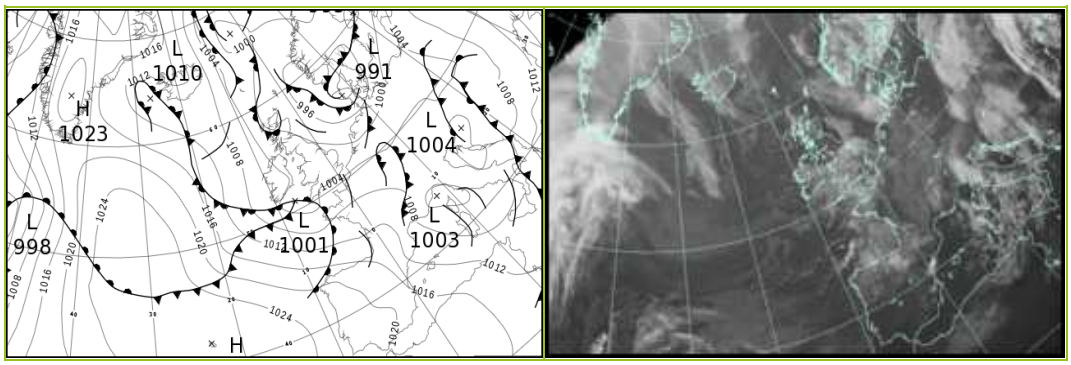

All satellite imagery copyright Met Office and EUMETSAT (European Organisation for the Exploitation of Meteorological Satellites). These show infra-red images from the geostationary MSG satellite. The rainfall rates are derived from both rain-radar and satellite data.

Daily Weather Summary for Wednesday 30 December 2020

UK satellite and rain-radar precipitation rates at (L) 0000 and (R) 1200 UTC

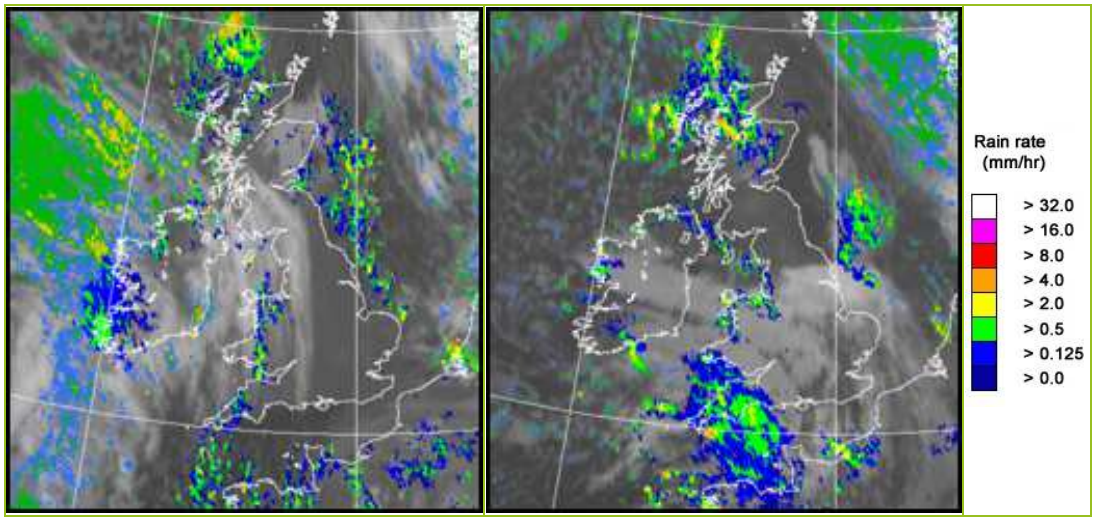

UK wind speed and direction at (L) 0000 and (R) 1200 UTC

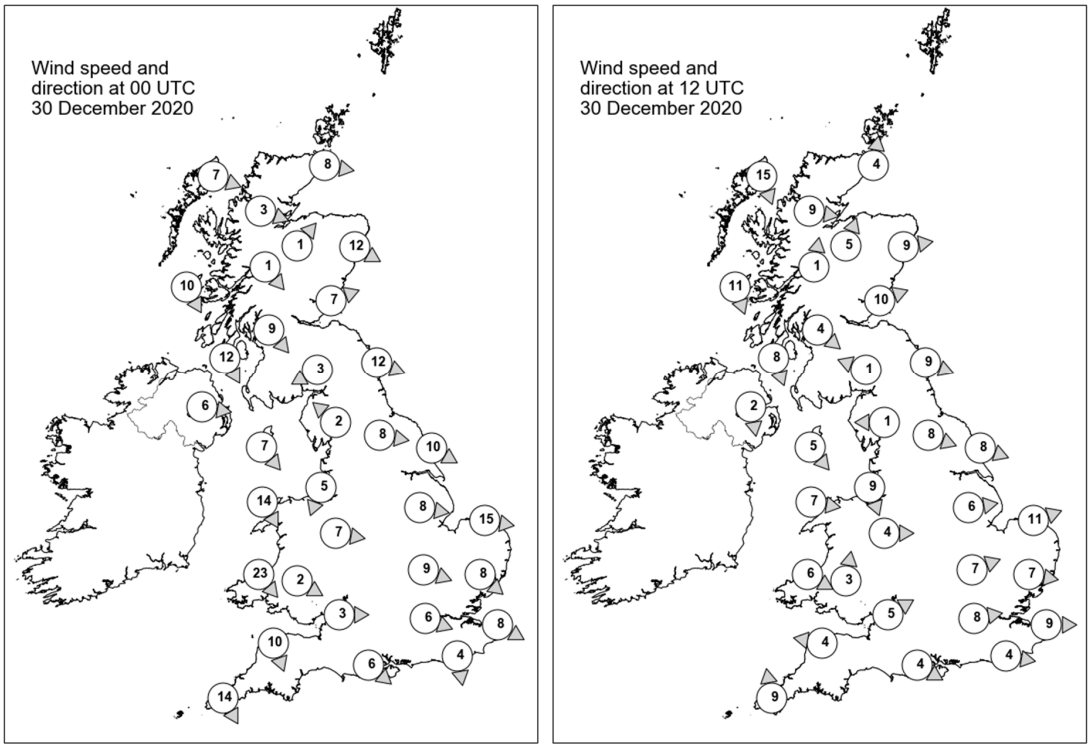

Daily Weather Summary for Wednesday 30 December 2020

Selected UK readings at (L) 0000 and (R) 1200 UTC

STATIONS		0000 UTC						1200 UTC					
NO	SITE	PRESS	WDIR	WSPD	CLOUD	TEMP	TDEW	PRESS	WDIR	WSPD	CLOUD	TEMP	TDEW
1	Lerwick	994.7	-	-	2	2.6	1.8	997.5	-	-	6	3.1	2.2
2	Wick	996.8	W	8	3	-0.3	-1.3	997.0	S	4	1	1.3	0.1
3	Stornoway	999.3	WNW	7	3	0.8	-2.4	999.9	NNW	15	7	3.2	1.1
4	Loch Glascarnoch	1000.3	WNW	3	3	-5.4	-6.1	999.0	W	9	8	0.3	0.2
5	Aviemore	999.2	SW	1	8	-0.3	-2.6	999.6	SSW	5	8	-1.3	-3.4
6	Dyce	997.4	WNW	12	8	1.9	0.1	998.8	W	9	0	1.4	-3.6
7	Tulloch Bridge	1000.8	NW	1	8	-1.9	-2.2	1001.8	S	1	8	-2.1	-2.5
8	Tiree	1000.8	NNW	10	7	2.3	-0.2	1002.3	NNW	11	7	4.4	1.4
9	Leuchars	997.9	WSW	7	8	2.0	-0.3	1000.1	WSW	10	0	0.9	-3.0
10	Bishopton	999.2	NW	9	2	1.9	-0.2	1001.5	NW	4	0	1.8	-0.9
11	Machrihanish	1000.2	NNW	12	8	4.1	-0.5	1002.2	NNW	8	1	4.1	-1.6
12	Boulmer	997.1	WNW	12	5	2.8	0.4	1000.3	WNW	9	0	2.8	-2.6
13	Eskdalemuir	999.2	ENE	3	8	-1.5	-2.1	1002.0	ESE	1	0	-0.4	-1.4
14	Aldergrove	1002.0	W	6	6	2.1	0.5	1003.4	N	2	0	1.6	0.2
15	Shap	999.3	SE	2	7	-0.5	-1.1	1001.8	E	1	0	1.1	-0.3
16	Leeming	998.1	W	8	0	0.6	-1.4	1001.0	WNW	8	0	1.6	-0.7
17	Ronaldsway	1000.3	NW	7	7	4.4	0.8	1002.2	NW	5	3	4.8	0.7
18	Bridlington	996.0	WNW	10	1	1.7	0.4	999.8	WNW	8	0	2.0	0.4
19	Crosby	999.6	NNE	5	7	3.3	2.3	1001.9	NNW	9	5	4.9	2.6
20	Valley	1001.4	NNW	14	5	5.2	1.2	1002.8	W	7	8	3.4	1.4
21	Waddington	998.2	W	8	0	1.0	-1.0	1001.2	W	6	0	1.4	-0.1
22	Shawbury	1000.0	W	7	1	1.4	0.4	1002.7	W	4	7	2.3	1.0
23	Weybourne	996.0	W	15	8	4.3	3.1	1000.5	WSW	11	6	3.6	1.3
24	Bedford	998.9	WNW	9	4	0.6	-0.2	1002.3	WSW	7	0	2.7	1.1
25	Aberporth	1002.4	NW	23	8	5.2	2.3	1003.2	WNW	6	8	5.0	-0.1
26	Sennybridge	1001.9	WNW	2	7	1.7	1.4	1003.8	S	3	8	0.7	0.3
27	Wattisham	997.5	NW	8	6	1.2	0.3	1002.0	W	7	7	2.1	1.5
28	Almondsbury	1001.1	W	3	0	1.7	0.1	1003.8	WSW	5	7	4.2	1.6
29	Heathrow	999.8	WNW	6	1	1.6	0.2	1003.3	W	8	7	4.4	2.2
30	Manston	997.9	WNW	8	8	3.6	2.5	1002.8	W	9	5	3.5	1.9
31	Chivenor	1002.7	NNW	10	-	5.9	2.7	1003.9	E	4	-	4.5	3.2
32	Exeter	1002.3	-	-	5	0.8	0.0	1004.1	-	-	8	3.7	2.7
33	Herstmonceux	999.1	N	4	7	3.1	1.9	1003.5	W	4	5	4.1	1.8
34	Hurn	1001.3	NW	6	0	0.7	0.0	1004.3	WNW	4	6	4.8	2.2
35	Camborne	1005.1	NNW	14	8	6.1	2.8	1002.1	S	9	8	7.1	6.3

Daily Weather Summary for Wednesday 30 December 2020

Selected European readings at (L) 0000 and (R) 1200 UTC

STATIONS		0000 UTC						1200 UTC					
NO	SITE	PRESS	WDIR	WSPD	CLOUD	TEMP	TDEW	PRESS	WDIR	WSPD	CLOUD	TEMP	TDEW
1	Murmansk	1015.0	S	6	7	-3.8	-6.6	1014.6	S	6	2	-9.3	-10.9
2	Helsinki	998.8	ESE	12	8	0.3	-0.1	1000.0	S	19	8	3.3	2.0
3	Stockholm	992.4	NE	6	-	3.5	3.0	996.6	SSW	4	-	1.4	1.2
4	Oslo	-	-	-	-	-	-	-	-	-	-	-	-
5	Reykjavik	-	-	-	8	-	-	1010.7	SE	3	5	-2.8	-5.7
6	Moscow	1021.5	SSE	4	8	-4.3	-5.4	1023.8	-	0	8	-2.6	-3.6
7	Kiev	1014.3	SSE	2	9	5.1	5.1	1012.9	SE	4	9	5.5	5.5
8	Warsaw	1003.7	SSE	4	2	2.6	0.0	1003.7	ESE	2	7	5.1	4.2
9	Berlin	-	-	-	-	-	-	-	-	-	-	-	-
10	De Bilt	995.3	SW	8	2	2.8	1.6	1000.0	WSW	8	8	5.7	3.2
11	Dublin	1003.5	W	12	6	0.9	-0.8	1003.7	W	10	7	1.2	0.1
12	Cork	1007.2	W	6	7	1.8	-0.2	1004.5	NNW	8	7	2.0	1.8
13	Sofia	1011.9	S	4	6	10.2	2.8	1009.6	SE	4	5	15.7	2.6
14	Belgrade	1005.7	SSE	10	7	11.4	6.6	1005.8	SSW	4	8	11.1	9.4
15	Budapest	1004.8	ENE	2	-	4.7	3.0	1004.7	-	0	-	7.1	7.0
16	Prague	1002.0	S	2	-	0.7	-2.9	1004.5	W	4	2	3.7	-1.7
17	Munich	1001.5	S	4	5	1.8	-1.8	1005.1	WSW	4	8	4.0	-2.1
18	Strasbourg	999.9	S	9	7	3.6	1.8	1005.4	SSW	4	8	5.6	2.9
19	Paris	998.2	WNW	8	7	4.6	2.8	1006.6	WSW	8	7	5.8	3.1
20	Jersey	1001.8	N	13	7	5.6	3.2	1005.8	W	9	8	6.6	2.3
21	Milan	1002.2	SSW	3	-	0.8	0.2	1004.6	N	1	6	4.1	1.5
22	Marseille	1003.5	S	2	8	2.6	1.1	1007.3	WNW	14	8	8.0	3.8
23	Bordeaux	1004.3	WNW	6	7	5.2	4.0	1012.3	SW	7	-	8.6	6.0
24	Rome	1003.4	S	3	-	7.9	7.3	1004.8	WSW	11	6	11.3	5.5
25	Ajaccio	1002.7	NNE	5	-	6.3	4.6	1005.6	E	4	7	10.2	6.3
26	Barcelona	1005.0	WNW	11	5	7.8	-0.9	-	-	-	-	-	-
27	Majorca	1006.7	NNE	3	3	4.3	3.3	1012.8	NW	14	4	12.1	2.5
28	Madrid	1014.1	WSW	12	0	3.0	-2.9	1018.5	W	5	1	7.4	-1.7
29	Lisbon	1019.0	-	-	-	7.8	4.9	1022.6	-	-	-	13.4	6.0
30	Athens	1017.0	N	5	-	15.3	12.2	1016.3	S	8	3	18.2	10.9
31	Malta	-	-	-	-	-	-	1010.1	SW	11	1	17.7	11.1
32	Gibraltar	1016.4	W	11	0	11.1	5.7	1020.1	WSW	5	0	13.0	1.1

Daily Weather Summary for Wednesday 30 December 2020

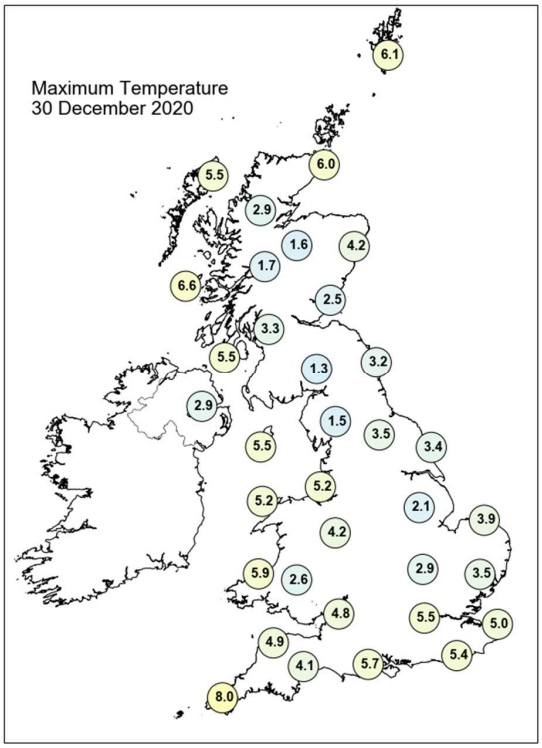

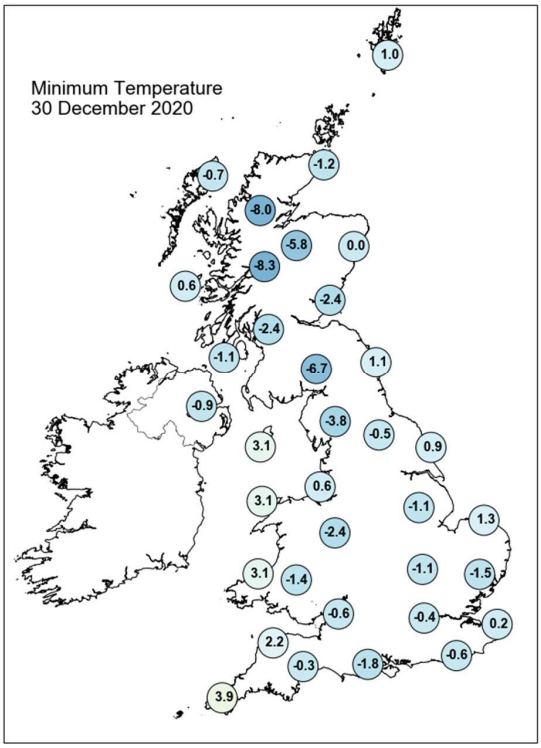

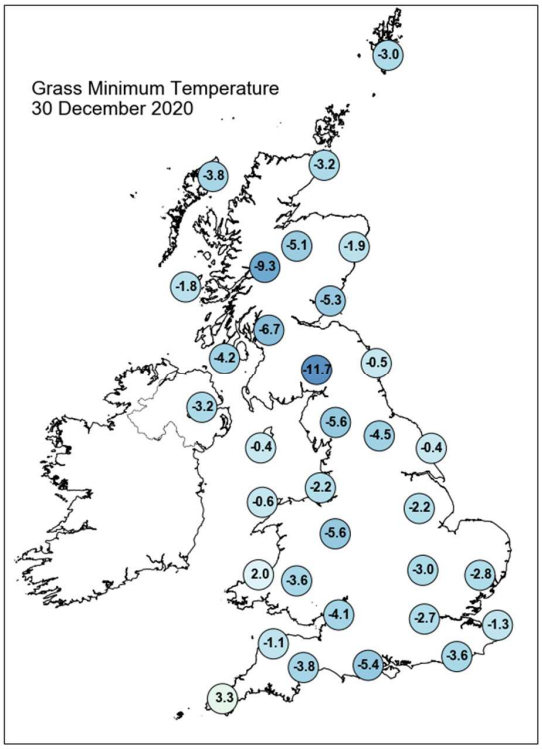

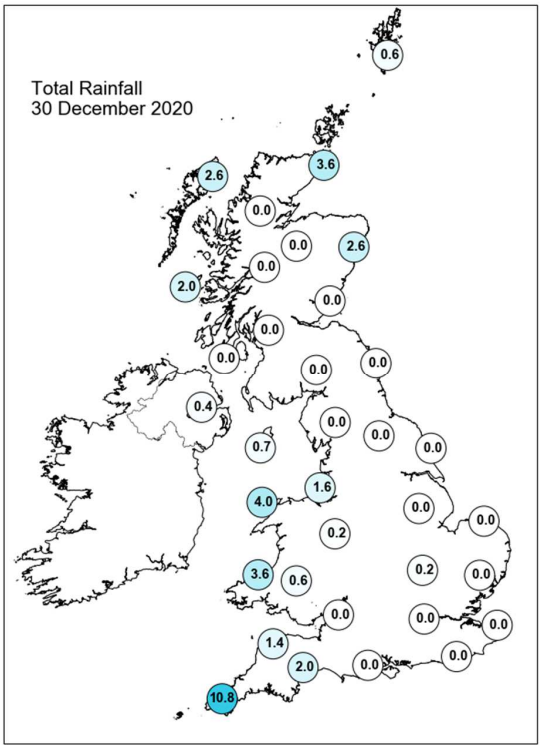

Daily Weather Summary for Wednesday 30 December 2020

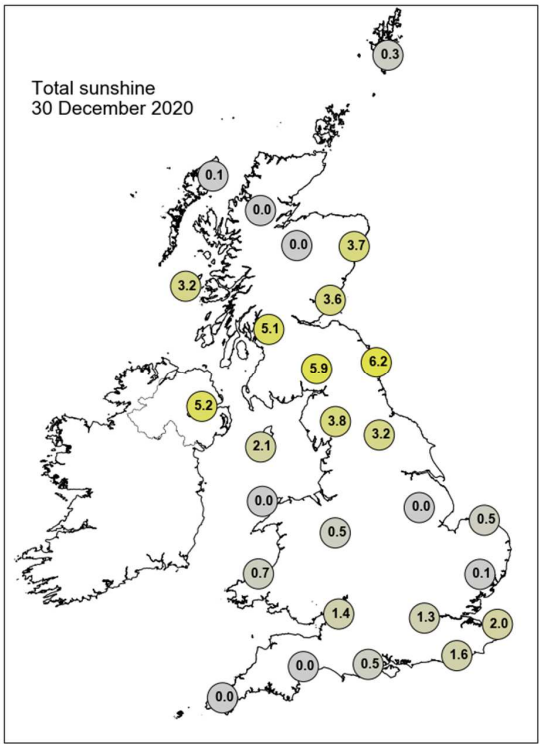

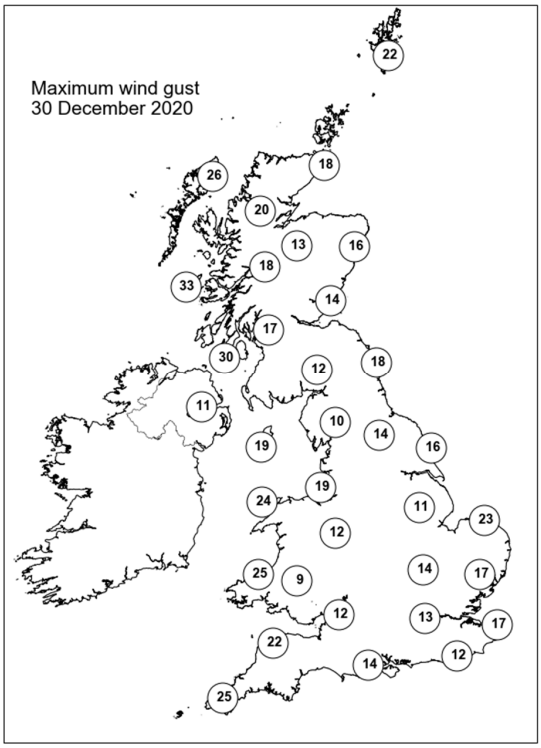

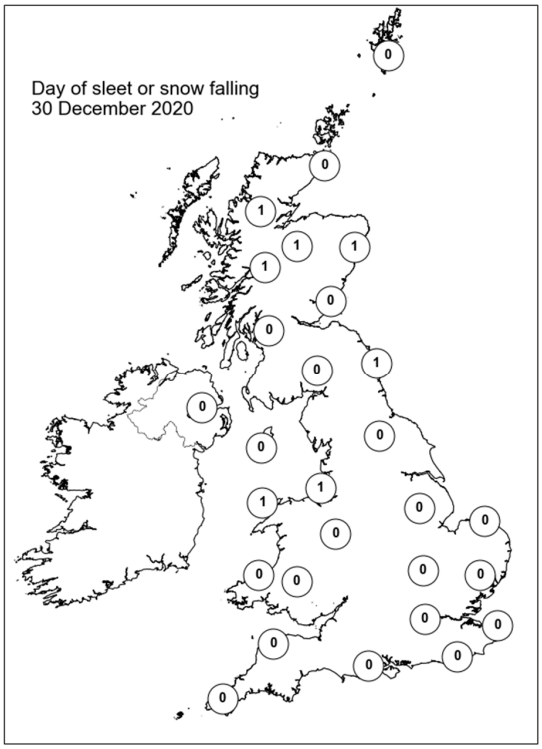

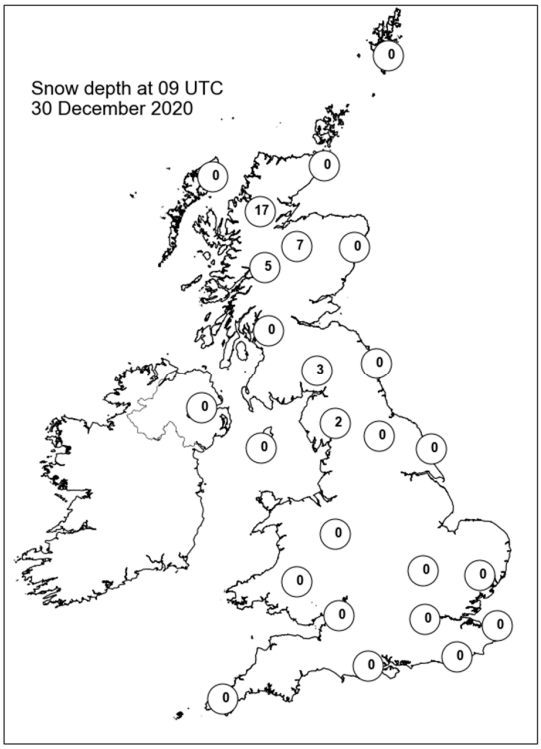

Daily Weather Summary for Thursday 31 December 2020

This day's summary created 07/01/2021 03:00

Summary of the UK Weather for Thursday 31 December 2020

Through the early hours wintry showers occurred over northern Scotland, Northern Ireland and western coasts. Whilst a more organised area of precipitation and associated cloud moved into northeast Scotland moving southwest. This produced a mix of wintry precipitation and snow to inland and higher ground. Elsewhere across the UK skies were largely clear allowing for a cold night with frost and fog patches. Through the night showers worked their way further inland over north Wales and north west England. As the day progressed, the mixed precipitation over Scotland moved south and west, reaching Northern Ireland by the afternoon and north England (both west and east) by evening. Further wintry showers continued over Wales and southwest England, some becoming thundery offshore Wales. The mixed precipitation continued moving southwards through the evening and night, with wintry showers following. The showers in the southwest cleared, leaving many southern parts of the UK dry with clear spells. There was widespread frost overnight, with some localised ice, and freezing fog in the south.

Daily Extremes

Highest Maximum	**7.9°C** Trevince (Cornwall, 69mAMSL)
Lowest Maximum	**-0.8°C** High Wycombe, Hqair (Buckinghamshire, 204mAMSL)
Highest Minimum	**4.9°C** Scilly: St Marys Airport (Isles Of Scilly, 31mAMSL)
Lowest Minimum	**-8.3°C** Tyndrum No 3 (Perthshire (in Central Region), 168mAMSL)
Lowest Grass Minimum	**-12.8°C** Durris (Kincardineshire, 107mAMSL)
Most Rainfall	**31.6mm** Aviemore (Inverness-shire, 228mAMSL)
Most Sunshine	**7.0hr** Almondsbury (Avon, 75mAMSL) also Bournemouth, Kings Park (Dorset, 27mAMSL)
Highest Gust	**37Kt 43mph** Orlock Head (Down, 35mAMSL)
Highest Gust (mountain)	**61Kt 70mph** Cairnwell (Aberdeenshire, 928mAMSL)
Greatest Snow Depth at 0900 UTC	**18cm** Loch Glascarnoch (Ross & Cromarty, 269mAMSL)

mAMSL refers to station elevation in metres above mean sea level

Daily Weather Summary for Thursday 31 December 2020

North Atlantic and Europe analysis charts and satellite images at 0000 UTC

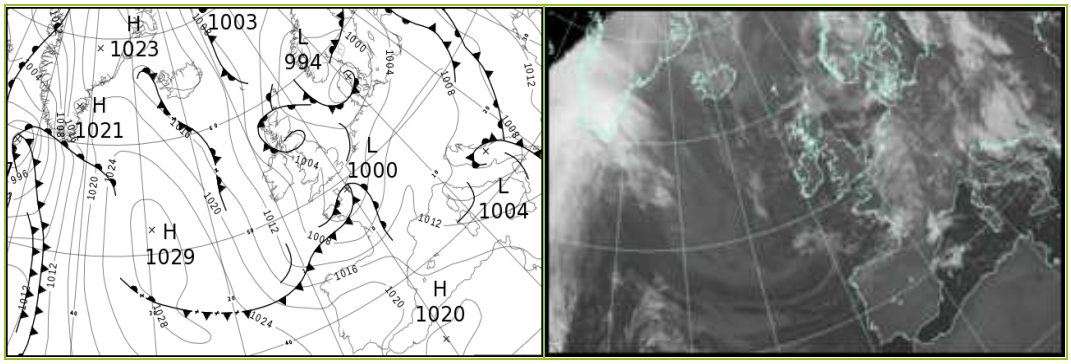

North Atlantic and Europe analysis charts and satellite images at 1200 UTC

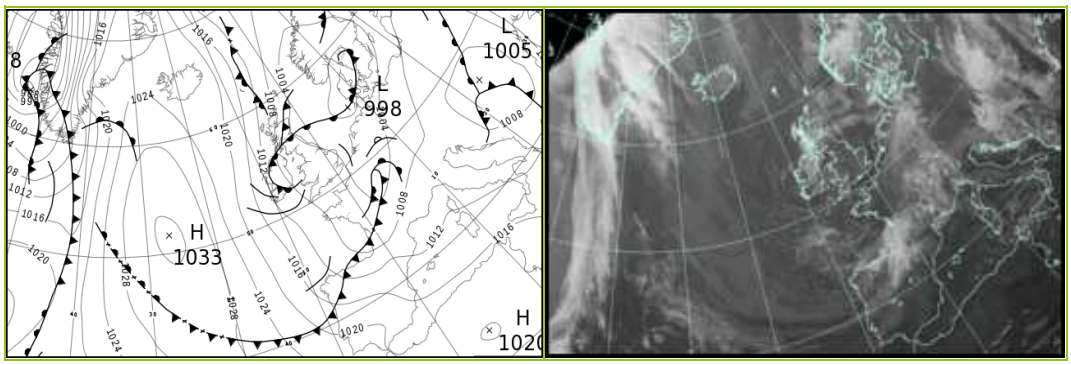

All satellite imagery copyright Met Office and EUMETSAT (European Organisation for the Exploitation of Meteorological Satellites). These show infra-red images from the geostationary MSG satellite. The rainfall rates are derived from both rain-radar and satellite data.

Daily Weather Summary for Thursday 31 December 2020

UK satellite and rain-radar precipitation rates at (L) 0000 and (R) 1200 UTC

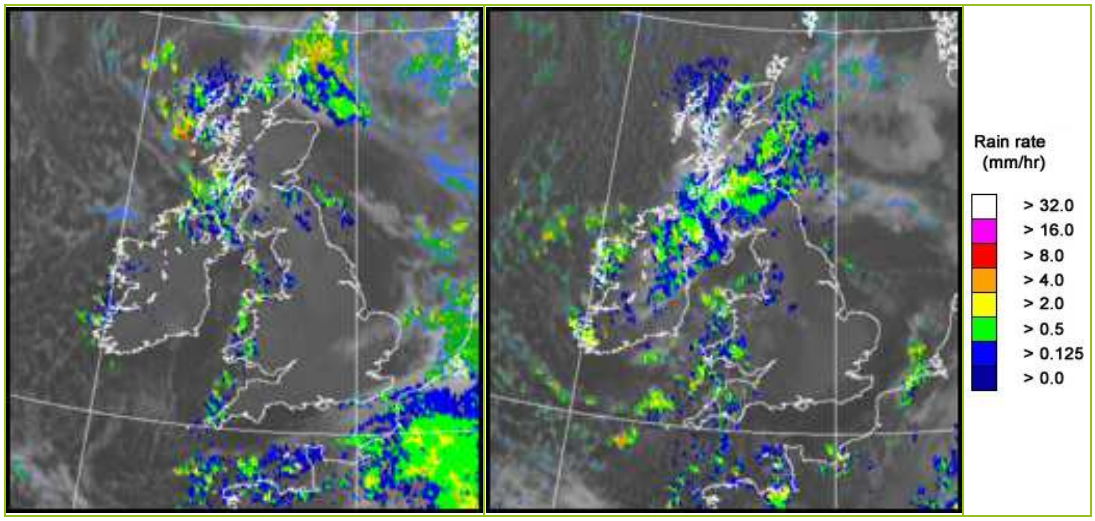

UK wind speed and direction at (L) 0000 and (R) 1200 UTC

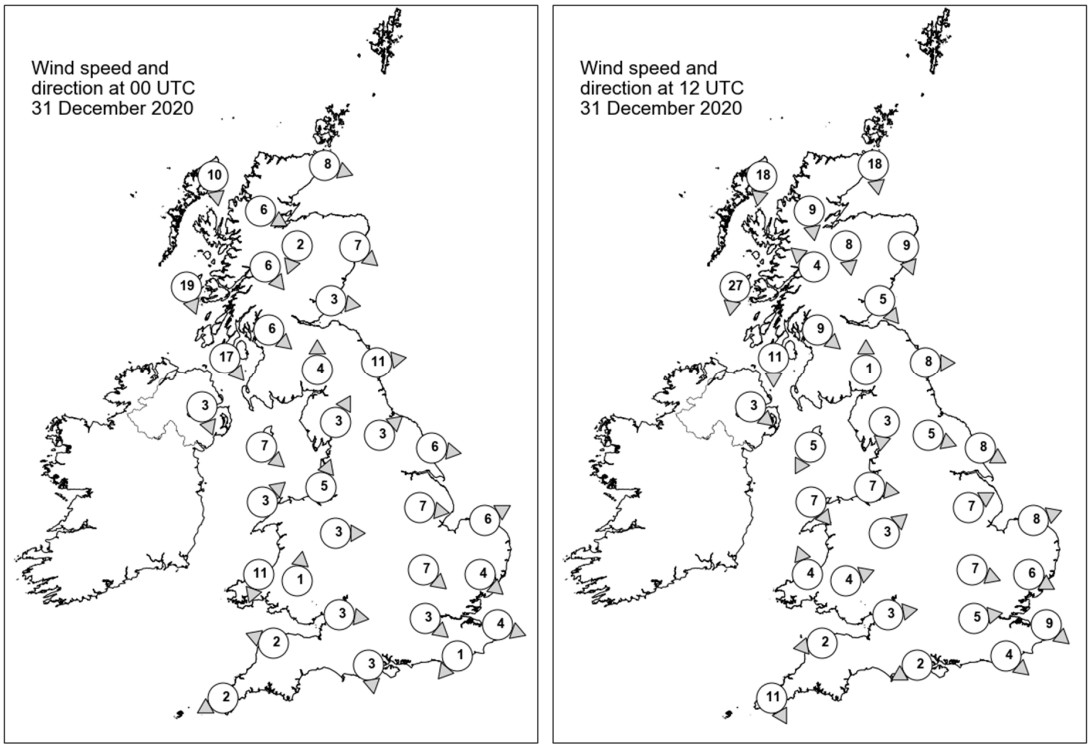

Daily Weather Summary for Thursday 31 December 2020

Selected UK readings at (L) 0000 and (R) 1200 UTC

STATIONS		0000 UTC						1200 UTC					
NO	SITE	PRESS	WDIR	WSPD	CLOUD	TEMP	TDEW	PRESS	WDIR	WSPD	CLOUD	TEMP	TDEW
1	Lerwick	1000.2	-	-	7	5.3	5.1	1006.2	-	-	7	5.2	5.0
2	Wick	1001.3	WNW	8	8	1.3	0.8	1006.8	N	18	7	6.1	4.3
3	Stornoway	1003.8	N	10	5	3.7	2.0	1011.0	N	18	8	5.2	3.5
4	Loch Glascarnoch	1003.7	WNW	6	8	0.4	-1.3	1009.1	N	9	7	2.3	0.5
5	Aviemore	1002.5	NNE	2	8	0.1	-1.3	1006.7	N	8	7	2.8	1.7
6	Dyce	1001.1	NW	7	0	0.1	-1.2	1004.3	NNW	9	8	4.7	3.3
7	Tulloch Bridge	1003.3	NW	6	7	0.4	-1.5	1008.5	SE	4	8	2.9	1.5
8	Tiree	1003.7	NNW	19	8	4.2	2.2	1009.1	N	27	8	6.6	2.9
9	Leuchars	1001.2	W	3	8	0.1	-1.2	1004.0	NW	5	8	3.3	2.1
10	Bishopton	1001.5	NW	6	7	2.5	0.1	1005.2	NW	9	8	2.8	2.1
11	Machrihanish	1003.2	NW	17	4	4.9	0.7	1005.9	N	11	8	5.3	3.1
12	Boulmer	1001.0	W	11	7	1.4	-1.0	1003.6	W	8	8	2.4	-0.2
13	Eskdalemuir	1002.4	S	4	8	-0.2	-1.2	1005.0	S	1	8	-0.8	-1.2
14	Aldergrove	1005.8	NNW	3	7	0.0	-0.1	1006.8	NW	3	7	1.9	1.4
15	Shap	1003.0	SSW	3	4	-1.2	-2.9	1005.1	N	3	8	-0.5	-0.8
16	Leeming	1002.4	SW	3	0	-2.3	-4.1	1004.4	WNW	5	0	2.2	-0.5
17	Ronaldsway	1004.3	NW	7	6	4.2	2.1	1005.1	NNE	5	2	4.6	1.6
18	Bridlington	1001.6	W	6	0	-1.7	-3.6	1003.1	WNW	8	0	3.4	-0.2
19	Crosby	1003.9	SSW	5	3	3.4	3.1	1004.3	W	7	7	5.3	2.5
20	Valley	1004.9	SW	3	7	2.5	1.2	1005.1	NW	7	4	3.8	0.3
21	Waddington	1003.2	W	7	0	-0.8	-2.1	1004.7	WSW	7	9	-1.3	-1.8
22	Shawbury	1004.5	W	3	0	-1.8	-2.3	1005.3	SW	3	6	2.3	0.5
23	Weybourne	1002.2	WSW	6	3	-0.6	-1.3	1003.6	WSW	8	3	1.1	-0.4
24	Bedford	1003.2	NW	7	6	-0.2	-0.7	1005.1	WNW	7	8	0.1	-0.2
25	Aberporth	1005.7	NNE	11	8	1.6	0.9	1006.4	SSE	4	7	1.2	0.4
26	Sennybridge	1006.0	S	1	5	-4.0	-4.3	1006.9	WSW	4	8	-0.1	-0.1
27	Wattisham	1002.9	NW	4	0	-1.8	-1.9	1004.7	WNW	6	7	-0.9	-1.2
28	Almondsbury	1004.3	W	3	2	0.3	0.3	1006.1	W	3	0	3.5	0.7
29	Heathrow	1003.3	NW	3	1	-1.3	-1.9	1005.6	W	5	8	0.4	-0.5
30	Manston	1002.6	WNW	4	2	0.7	0.1	1004.5	NW	9	8	0.5	-0.5
31	Chivenor	1005.1	ESE	2	-	0.5	-0.1	1006.7	E	2	-	5.5	2.3
32	Exeter	1004.4	-	-	0	0.4	0.2	1006.8	-	-	4	3.5	1.7
33	Herstmonceux	1002.4	NE	1	8	1.2	0.8	1004.7	NW	4	0	2.3	-1.8
34	Hurn	1003.5	N	3	0	-2.3	-2.8	1006.2	ENE	2	6	0.1	0.0
35	Camborne	1005.9	ENE	2	4	2.5	2.0	1008.1	NNW	11	4	5.5	-3.0

Daily Weather Summary for Thursday 31 December 2020

Selected European readings at (L) 0000 and (R) 1200 UTC

STATIONS		0000 UTC						1200 UTC					
NO	SITE	PRESS	WDIR	WSPD	CLOUD	TEMP	TDEW	PRESS	WDIR	WSPD	CLOUD	TEMP	TDEW
1	Murmansk	1017.8	S	2	2	-7.7	-9.8	1021.5	SSW	8	8	-5.7	-7.9
2	Helsinki	1007.6	S	12	8	1.7	0.4	1006.8	NE	4	8	1.2	1.1
3	Stockholm	1001.2	SSE	2	-	0.8	0.6	1003.4	SE	4	-	4.1	2.4
4	Oslo	-	-	-	-	-	-	-	-	-	-	-	-
5	Reykjavik	-	-	-	-	-	-	1022.7	W	5	7	1.1	-0.5
6	Moscow	1022.0	SE	4	8	-4.3	-4.8	1018.6	SE	2	8	-0.8	-1.2
7	Kiev	1011.1	SE	2	8	7.5	6.9	1011.0	SE	4	9	7.1	7.1
8	Warsaw	1007.8	W	4	9	1.5	1.4	1010.4	SE	4	8	1.1	1.1
9	Berlin	-	-	-	-	-	-	-	-	-	-	-	-
10	De Bilt	1002.6	SSW	4	8	3.2	2.3	1002.1	S	2	8	3.8	2.6
11	Dublin	1007.2	W	10	0	-1.6	-2.4	1007.3	WNW	10	6	1.8	0.4
12	Cork	1009.6	NW	8	5	0.8	0.2	1010.0	NW	12	6	3.0	-0.4
13	Sofia	1010.8	-	0	4	7.7	2.4	1006.8	-	0	5	11.1	2.6
14	Belgrade	1007.4	SE	2	8	8.6	7.4	1006.2	W	6	8	8.4	7.4
15	Budapest	1008.0	-	0	-	5.6	5.5	1006.9	N	2	-	6.2	5.9
16	Prague	1008.8	S	4	-	0.3	-2.3	1007.8	N	4	1	4.4	-2.4
17	Munich	1010.4	WSW	6	7	1.6	-2.4	1006.4	SE	8	4	4.6	-5.0
18	Strasbourg	1009.7	S	7	-	1.9	0.6	1004.2	S	13	7	4.1	0.8
19	Paris	1003.1	S	10	8	3.9	3.5	1003.1	NNW	8	7	3.9	2.1
20	Jersey	1002.1	N	10	7	5.5	4.2	1006.3	NNW	7	7	3.7	1.0
21	Milan	1008.8	N	2	0	-1.7	-1.7	1010.4	SSE	2	2	0.7	0.7
22	Marseille	1012.5	NW	3	-	2.5	0.1	1010.1	ENE	4	8	7.6	6.1
23	Bordeaux	1009.1	SSW	8	8	8.4	7.8	1006.2	SW	6	8	8.3	7.9
24	Rome	1006.9	N	5	-	6.2	5.8	1011.9	NNE	3	2	10.8	4.4
25	Ajaccio	1010.0	NE	6	6	5.1	3.8	1013.0	NE	4	8	10.7	6.4
26	Barcelona	1014.6	NNW	5	3	7.5	1.3	1011.5	WSW	9	3	13.4	1.2
27	Majorca	1015.5	-	0	6	8.4	3.4	1013.9	SW	15	2	13.8	5.1
28	Madrid	1021.5	E	1	0	-1.9	-3.3	1015.8	SSW	11	1	6.3	0.3
29	Lisbon	1022.1	-	-	-	8.5	6.3	1020.0	-	-	-	15.3	9.2
30	Athens	1015.3	S	6	-	15.4	8.8	1013.0	SSE	6	4	17.2	11.7
31	Malta	1014.7	WNW	13	2	12.3	6.2	1016.5	NW	9	1	14.7	6.3
32	Gibraltar	1019.4	W	7	0	9.0	1.7	1019.3	W	13	0	13.5	2.7

Daily Weather Summary for Thursday 31 December 2020

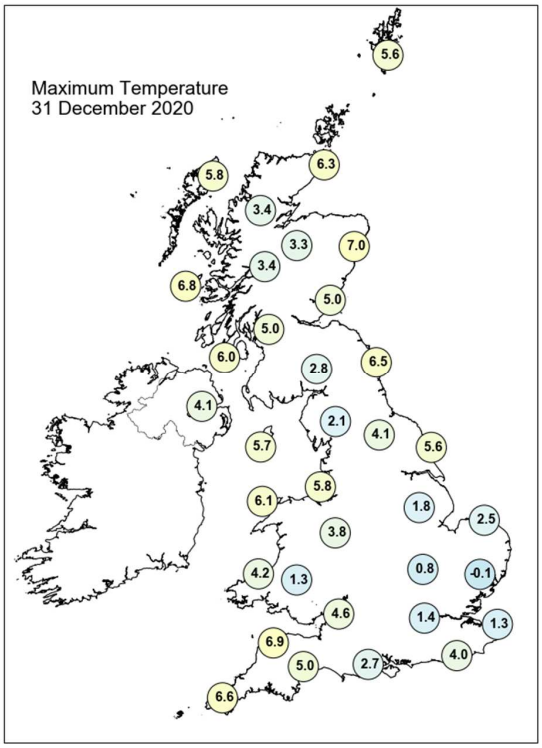

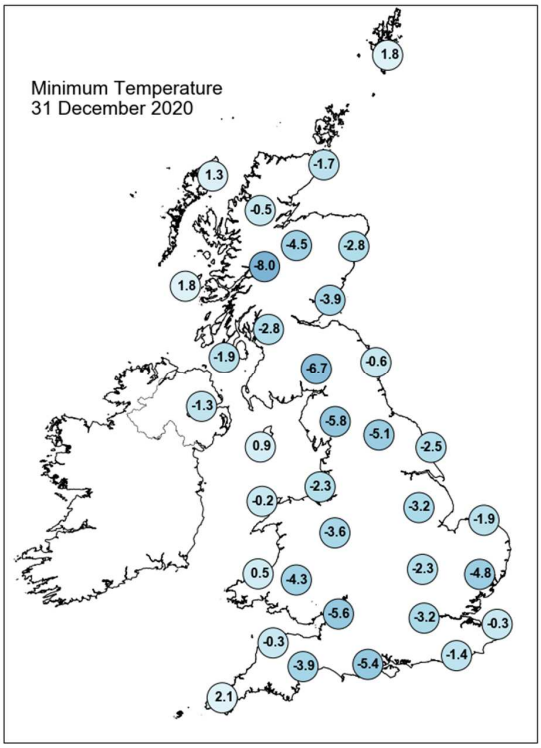

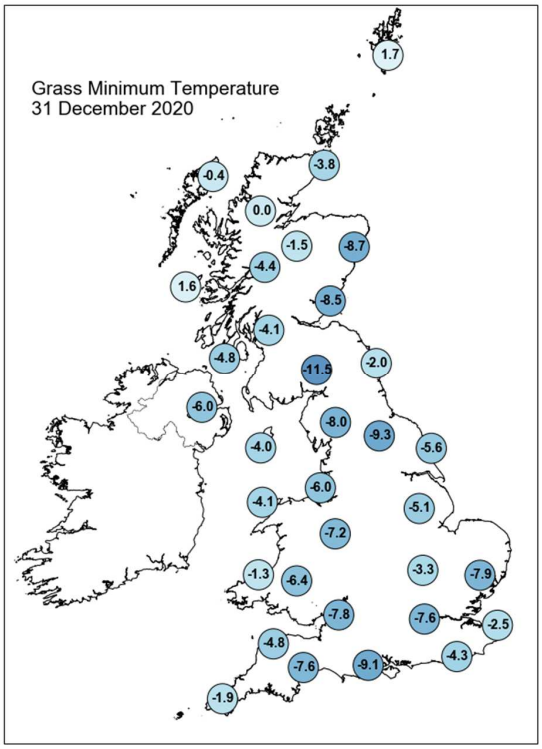

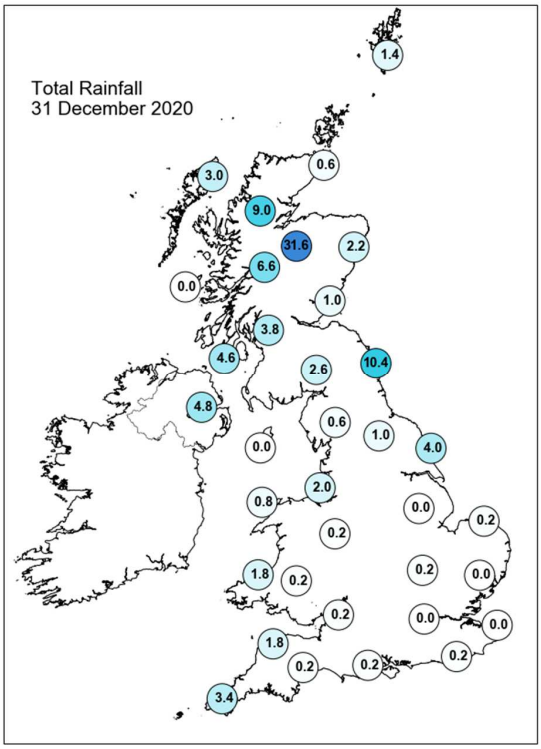

Daily Weather Summary for Thursday 31 December 2020

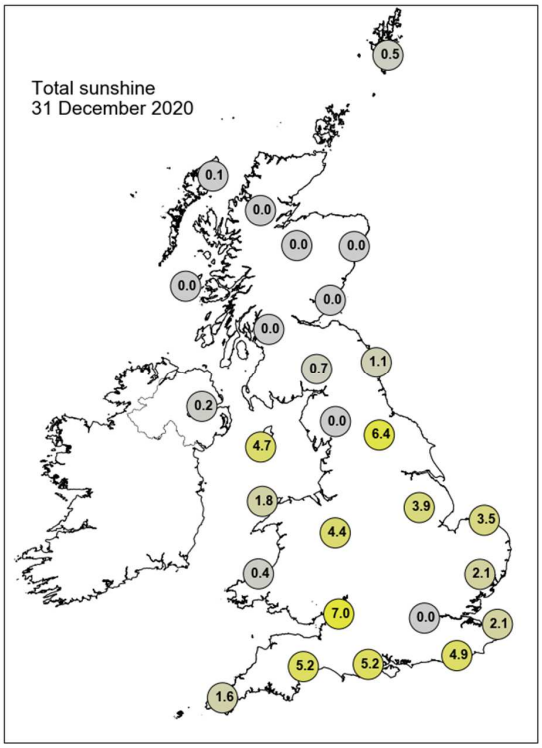

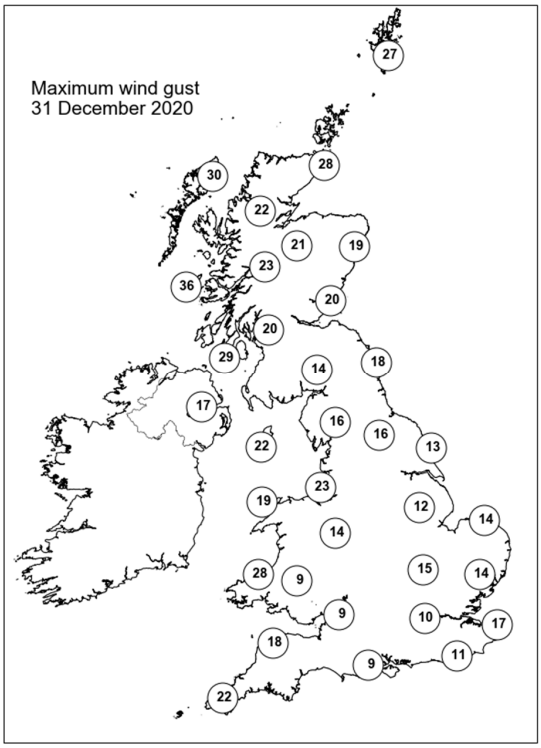

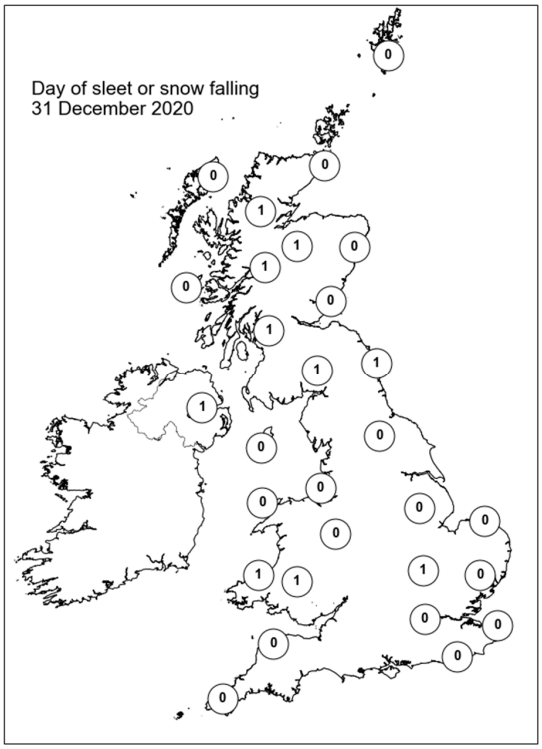

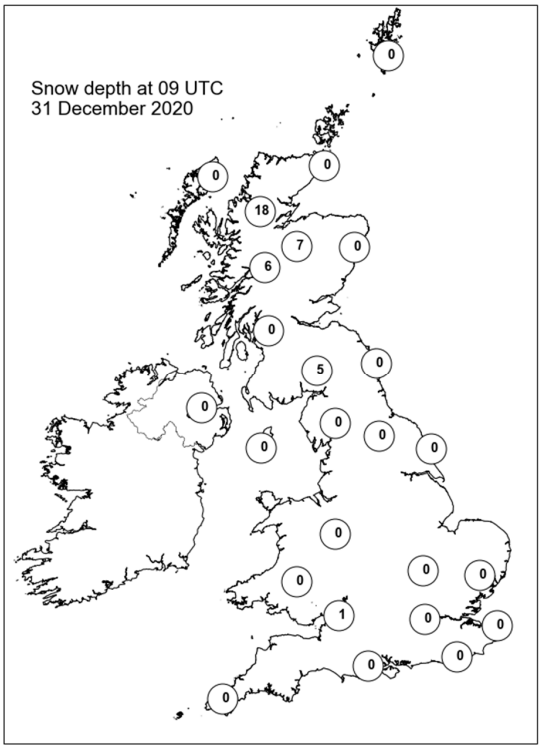

Guidance Notes

UTC = Universal Coordinated Time. For the UK UTC is the same as GMT (Greenwich Mean Time).

National boundaries shown on the European station map are for illustrative purposes only.

Daily extremes

- Daily extremes have been manually confirmed by Met Office Observations Quality Management as valid observations from the live database at the time of checking. However, more extreme values may still be possible if they occur after the time of production.
- Mountain stations above 500 masl are excluded from lowest temperatures, highest gust speeds and greatest snow depths at 0900 UTC. This is because they are not considered representative of low level areas.
- Counties quoted against each station are based on historical county boundaries pre-1974 and may not reflect current administrative boundaries.

Analysis charts and satellite imagery

- The satellite imagery is infra-red imagery from the geostationary MSG satellite.
- The rainfall image is derived from satellite data from MSG and rain-radar data. This represents a snapshot of instantaneous rain-rates at 0000 UTC and 1200 UTC and so does not necessarily reflect daily accumulations in the rainfall station map.
- Any analysis charts or satellite images which are unavailable will be displayed as white space.

Station maps

- The UK maps show station data for the same set of stations presented UK data table. These stations are selected to provide good spatial coverage across the UK; they represent only a fraction of the overall UK observing network.
- Wind speed maps show wind speed in Kt and direction both averaged over the hour up to the time of observation. 1 Kt = 1.151 mph.

Hourly station data

- The data tables provide spot hourly observations from synoptic messages at 0000 and 1200 UTC. Missing data are denoted by '-'.

- Pressures are mean sea level pressure in hPa.
- For UK stations, Gibraltar and Jersey, the wind speeds and directions are both averaged over the hour up to the time of observation. However, for European stations wind speeds and directions are both averaged over a 10-minute period up to the time of observation.
- Wind speeds are in Kt. Wind directions are stored in the database every 10 degrees and have been converted to the nearest point of the compass. These give the direction the wind is blowing from, not to.
- Cloud amounts are in Oktas from 0 (clear) to 8 (overcast). 9 indicates sky obscured (eg by fog).
- Air temperature and dew point temperature are in Celsius.

Temperature maps

- Daily maximum, minimum and grass minimum temperatures are in Celsius.
- The period for the daily maximum temperature on day D is defined from 0900 UTC day D to 0900 UTC day D+1.
- The period for the daily minimum and grass minimum temperatures on day D is defined as 0900 UTC day D-1 to 0900 UTC day D.
- On any given day D the minimum will typically occur in the early hours of the morning and the maximum in early afternoon.

Rainfall, sunshine and max gust speed maps

- Daily rainfall is in mm from 0900 UTC day D to 0900 UTC day D+1.
- Daily sunshine is in hours from Kipp and Zonen CSD1 automatic sunshine records. Bright sunshine is defined as exceeding 120 W/m^2.
- Max gust speeds are the daily max gust in Kt from 0000-0000 UTC

Snow maps

- The day of snow falling map displays data from present weather sensors, showing stations which have recorded sleet or snow falling at any point in the day (0000-0000 UTC).
- The snow lying map shows level snow depth as recorded by the automatic snow depth sensors at 0900 UTC. These snow depth sensors do not record snow depth if this is less than 1cm.
- Snow depth sensors are normally operational from October to April, in the event of snow falling outside this period data availability may be limited.
- Snow maps will only be displayed if one or more of the selected stations on that date have recorded either snow falling or non-zero snow depths. If snow maps are not

displayed it is still possible that other stations in the network have recorded a day of sleet or snow falling or non-zero snow depth.